

O.W.W.O.

KANSAS

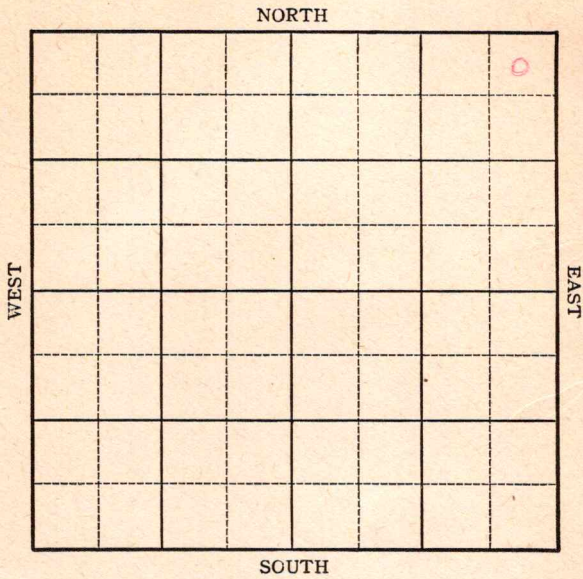
Ellis

FORM 51 5M 11-44 PETROL

Section 29 Township 13 Range 17W

Well No. ~~#1~~ <sup>#2</sup> Weber

Company Wick Pet.  
~~Derby et al~~



Sec. 29 Twp. 13 R. 17W

Well No. #2 #1 Weber Farm

Wick Pet  
Derby et al

Company


Wildcat

330 Ft. from N. Line

\_\_\_\_\_ Ft. from S. Line

330 Ft. from E. Line

\_\_\_\_\_ Ft. from W. Line



NE/c Elev. 2024

1945 REPORT

2/7 Location

2/14 "

2/21 Drlg 1210

2/28 8" @ 1324  
Drlg 1980

3/7 Anhy 1240  
Topeka 3062  
Drlg 3297

3/14 Lans 3343  
Cong 3560  
Arb 3731  
TD 3760

*3062  
2024  
1038*

*3343  
2024  
1319*

*3560  
2024  
1536*

*3731  
2024  
1707*

**ABANDONED**  
**O.W.W.O.**

1951

3/28 Rig  
5/28 D & A TD 3535'

Heeb 3289' Lans. 3318' OTD 3760'  
CO to 3535' 5" @ 3535' 24/3402-06  
1000 A 4000 A S/3 BWPB  
SP 3396' 16/3382-86 500 A  
S/4 BO 4 BWPB 16/3362-66 water inc  
D & A

**ABANDONED**

Pool Name Wildcat

Map No. K71 Sec. 29 Twp. 13 R. 17W

Well No. 1 Weber

Derby etal Company

Contractor

NE/c


SECTION PLAT

330 Ft. from N. Line

\_\_\_\_\_ Ft. from S. Line

330 Ft. from E. Line

\_\_\_\_\_ Ft. from W. Line



Ellis

Location X

Rig up \_\_\_\_\_

Drilling and Remarks:

RECORD

Cased \_\_\_\_\_ in., \_\_\_\_\_ ft.

Sand \_\_\_\_\_

Gas \_\_\_\_\_

Oil \_\_\_\_\_

Total Depth \_\_\_\_\_

PRODUCTION

1st 24 hrs. Nat. \_\_\_\_\_

1st 24 hrs. after shot \_\_\_\_\_

Gas \_\_\_\_\_ Cu. Ft.

Dry Hole \_\_\_\_\_

Abandoned \_\_\_\_\_

Date

FEB 7 1945 19

S. J. LEWIS Scout

Pool Name Wildcat

Map No. 71 Sec. 29 Twp. 13 R. 17W

Well No. 1 Weber

Derby et al Company

ABANDONED Contractor

NE/c

SECTION PLAT

330 Ft. from N. Line

\_\_\_\_\_ Ft. from S. Line

330 Ft. from E. Line

\_\_\_\_\_ Ft. from W. Line

			o

Ellis

Location \_\_\_\_\_

Rig up \_\_\_\_\_

Drilling and Remarks:

*Have 3343  
Coring 3560  
C 3321*

RECORD

Cased \_\_\_\_\_ in., \_\_\_\_\_ ft.

Sand \_\_\_\_\_

Gas \_\_\_\_\_

Oil \_\_\_\_\_

Total Depth 3260

PRODUCTION

1st 24 hrs. Nat. \_\_\_\_\_

1st 24 hrs. after shot \_\_\_\_\_

Gas \_\_\_\_\_ Cu. Ft.

Dry Hole \_\_\_\_\_

Abandoned \_\_\_\_\_

Date

MAR 14 1945 19

S. J. LEWIS Scout



