

Section 3 Township 14 Range 14W

Well No. #1 Boxberger "B"

Company Skelly Oil

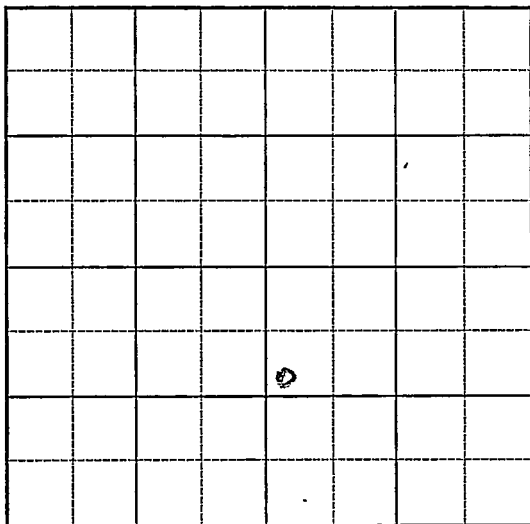
Witt Pool

NORTH

10

WEST

EAST



SOUTH

Sec. 3 Twp. 14 R. 14W

Well No. 1 Boxberger "B" Farm

Skelly Oil Company

(Witt Pool)

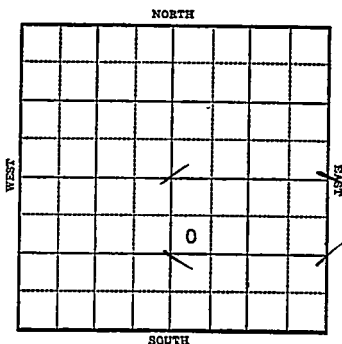
990 Ft. from N. Line

_____ Ft. from S. Line

_____ Ft. from E. Line

330 Ft. from W. Line

Elev. 1826



1942

R E P O R T

10/28	Derrick
11/4	10" @ 305 WOC
11/11	Drlg. 2170'
11/18	Drlg. 3170
11/24	Land. 2977 Dodge 2935 Arb. 3242 TD 3245 SO 6" @ 3242 $\frac{1}{2}$ Rust.
12/2	500 acid Pump 51 oil T 161 water 24 hrs.
12/9	PB
12/16	PB 3231- 46 shots to 2975-84 48 shots 2996-3005, 2000 acid pump 89 fluid 16% W%
12/22	Arb. 3242 Lans. 2977 6" @ 3242 $\frac{1}{2}$ ' T.D. 3245' PB 3231' 94 shots 2975-3005 1000 gals. acid. Pump 284 bbls. oil plus 83 bbls water Gravity 40

COMPLETED

Map No. 72 Sec. 3 Twp. 14 R. 14WWell No. 1 Boxberger "B"Skelly Oil

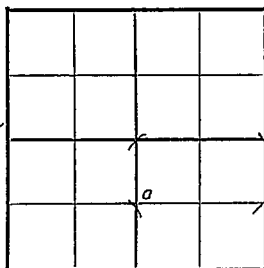
Company

FIRST REPORT

Contractor

SW NW SE

SECTION PLAT

990 Ft. from N. Line

_____ Ft. from S. Line

_____ Ft. from E. Line

330 Ft. from W. Line

WITT POOL

Location _____

RECORD

Cased _____ in., _____ ft. ✓

Rig up _____

Sand _____

Drilling and Remarks:

Gas _____

Derrick

Oil _____

Total Depth _____

PRODUCTION

1st 24 hrs. Nat. _____

1st 24 hrs. after shot _____

Gas _____ Cu. Ft.

Dry Hole _____

Abandoned _____

Date

OCT 28 1942 19S. J. LEWIS Scout

Russell

KANSAS

Map No. 72 Sec. 3 Twp. 14 R. 14WWell No. 1 Boxberger "B"Skelly CompanyCOMPLETED Contractor


SW NW SE

SECTION PLAT

990 Ft. from N. Line

Ft. from S. Line

Ft. from E. Line

330 Ft. from W. Line

WITT POOL

Location _____

Rig up _____

Drilling and Remarks:

CL 8242
6" C 8242 1/2
Lans. 2977
PB 3231
942 lbs to 2975-3005
1000 cu ft
Pump 284 oil f.
73 Water

Date

40 E 92

RÉCORD

Cased _____ in., _____ ft.

Sand _____

Gas _____

Oil _____

Total Depth 3245

PRODUCTION

1st 24 hrs. Nat. _____

1st 24 hrs. after shot _____

Gas _____ Cu. Ft.

Dry Hole _____

Abandoned _____

DEC 22 1942

19

S. I LEWIS Scout