

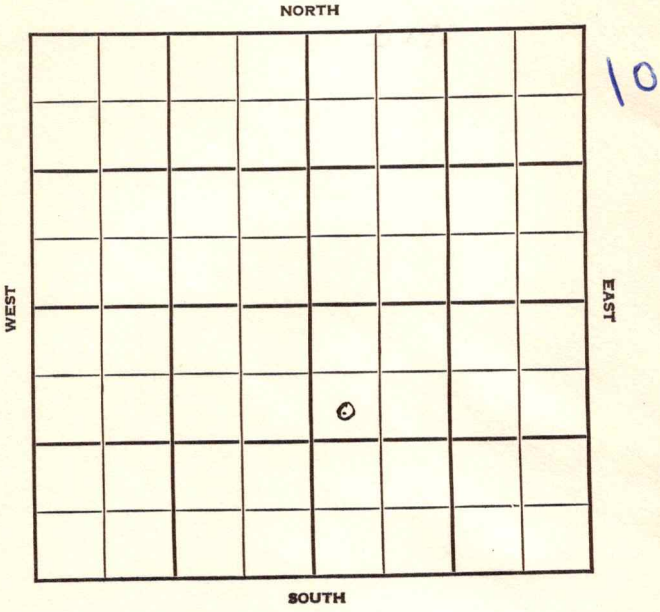
KANSAS

Ellis

Section 32 Township 13 Range 17W

Well No. #1 Dinkel

Company Gulf



Sec. 32 Twp. 13 R. 17W

Well No. #1 Dinkel (George) Farm

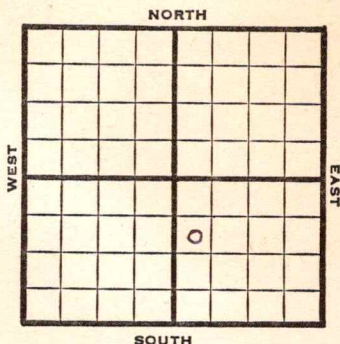
Gulf Company
Younger

990 Ft. from N. Line

_____ Ft. from S. Line

_____ Ft. from E. Line

330 Ft. from W. Line



SW NW SE

1948

Elev. 2039' REPORT

1/28

Location

2/26

"

2/4

"

2/11

Drlg. 408'

2/18

8" @ 1280'

Drlg 2465'

2/25

Lansing 3320'

Arbuckle 3562'

TD 3565'

Ran 5"

3/3

6" @ 3563'

TD 3590'

3/10

TD 3627'

20 gals. oil in 2 hrs.

3/17

"

3/24

500 acid

3/31

TD 3669'

4/7

Arbuckle 3562'

TD 3669'

Handwritten:
3562
2039

1523

Handwritten:
3320
2039

1281

ABANDONED

Map No. _____ Sec. 32 Twp. 13 R. 17W

Well No. 1 Dinkel


Gulf _____ Company

FIRST REPORT

Contractor

SW NW SE

SECTION PLAT



990 _____ Ft. from N. Line

_____ Ft. from S. Line

_____ Ft. from E. Line

330 _____ Ft. from W. Line

Ellis County

Location X _____

Rig up _____

Drilling and Remarks:

RECORD

Cased _____ in., _____ ft.

Sand _____

Gas _____

Oil _____

Total Depth _____

PRODUCTION

1st 24 hrs. Nat. _____

1st 24 hrs. after shot _____

Gas _____ Cu. Ft.

Dry Hole _____

Abandoned _____

Date

JAN 28 1948

19

S. J. LEWIS

Scout

Map No. 71 Sec. 32 Twp. 13 R. 17W

Well No. 1 Dinkel

Gulf Company

ABANDONED

Contractor

SW NW SE

E. 12089
SECTION PLAT

990 Ft. from N. Line

_____ Ft. from S. Line

_____ Ft. from E. Line

330 Ft. from W. Line

		o	

Ellis County

Location _____

Rig up _____

Drilling and Remarks:

On 8-25-62.

RECORD

Cased _____ in., _____ ft.

Sand _____

Gas _____

Oil _____

Total Depth 3669

PRODUCTION

1st 24 hrs. Nat. _____

1st 24 hrs. after shot _____

Gas _____ Cu. Ft.

Dry Hole _____

Abandoned _____

Date

APR 7 1948

19

S. J. LEWIS

Scout