

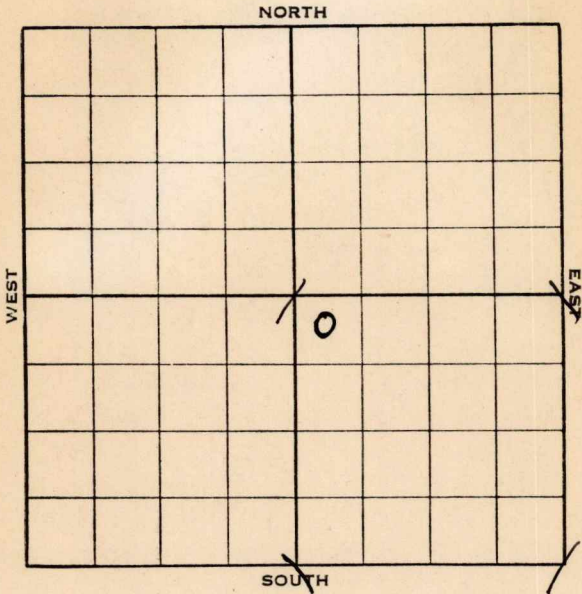
KANSAS Ellis

FORM 51 5M 2-38 TPCO.

Section 36 Township 15 Range 18-W

Well No. #1 Gottschalk

Company Carter

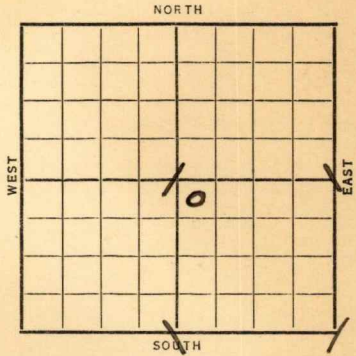


Sec. 36 Twp. 15 R. 18W

Well No. #1 Gottschalk Farm

Carter Company

NW SE  
330 Ft. from N. Line  
 \_\_\_\_\_ Ft. from S. Line  
 \_\_\_\_\_ Ft. from E. Line  
350 Ft. from W. Line



**Elev. 1898**

| Date | REPORT                           |
|------|----------------------------------|
| 1938 |                                  |
| 6/29 | BRR                              |
| 7/8  | 15" - 74'. WOC.                  |
| 7/16 | Anhy 1050'. 10" - 1061'. WOC.    |
| 7/22 | Dlq. 2413'.                      |
| 7/29 | Fort Riley 1995'. Topeka 2880'.  |
|      | Small S. O. in cutting 2910-20'. |
|      | Dflg. 2995'.                     |
| 8/5  | Lans. 3185'. S.O. 3235-40'.      |
|      | Cong. 3443'. Arb. 3462'.         |
|      | Spotted sat. 3464-77'.           |
|      | T.D. 3477'. Rng. 4½".            |
| 8/10 | 4" - 3464'.                      |
|      | Arb. 3462'.                      |
|      | T. D. 3478'. H.F.W.              |
|      |                                  |
|      |                                  |
|      |                                  |
|      |                                  |
|      |                                  |
|      |                                  |
|      |                                  |

**ABANDONED**

Map No. 74 Sec. 36 Twp. 15 R. 18W

Well No. 1 Gottschalk

Carter Company

Contractor

FIRST REPORT

SECTION PLAT

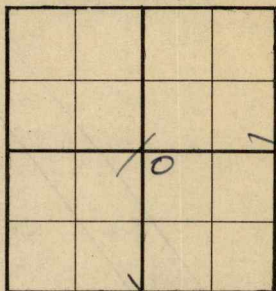
NW SE

330 Ft. from N. Line

\_\_\_\_\_ Ft. from S. Line

\_\_\_\_\_ Ft. from E. Line

350 Ft. from W. Line



Location \_\_\_\_\_

Rig up \_\_\_\_\_

Drilling and Remarks:

**BRR**

RECORD

Cased \_\_\_\_\_ in., \_\_\_\_\_ ft.

Sand \_\_\_\_\_

Gas \_\_\_\_\_

Oil \_\_\_\_\_

Total Depth \_\_\_\_\_

PRODUCTION

1st 24 hrs. Nat. \_\_\_\_\_

1st 24 hrs. after shot \_\_\_\_\_

Gas \_\_\_\_\_ Cu. Ft.

Dry Hole \_\_\_\_\_

Abandoned \_\_\_\_\_

Date

JUN 29 1938<sub>19</sub>

H. D. Hatfield Scout

Ellis

KANSAS

Map No. 74 Sec. 36 Twp. 15 R. 18W

Well No. 1 Gottschalk

Carter

Company

Contractor

ABANDONED

NW SE

330 Ft. from N. Line

\_\_\_\_\_ Ft. from S. Line

\_\_\_\_\_ Ft. from E. Line

350 Ft. from W. Line

SECTION PLAT

|  |  |   |  |
|--|--|---|--|
|  |  |   |  |
|  |  |   |  |
|  |  | 0 |  |
|  |  |   |  |

Location \_\_\_\_\_

Rig up \_\_\_\_\_

Drilling and Remarks:

HFw

D+A

RECORD

Cased 4 in., 3464 ft.

Sand Arb 3462

Gas \_\_\_\_\_

Oil \_\_\_\_\_

Total Depth 3478

PRODUCTION

1st 24 hrs. Nat. \_\_\_\_\_

1st 24 hrs. after shot \_\_\_\_\_

Gas \_\_\_\_\_ Cu. Ft.

Dry Hole \_\_\_\_\_

Abandoned \_\_\_\_\_

Date

AUG 10 1938 19

H. D. Hatfield Scout