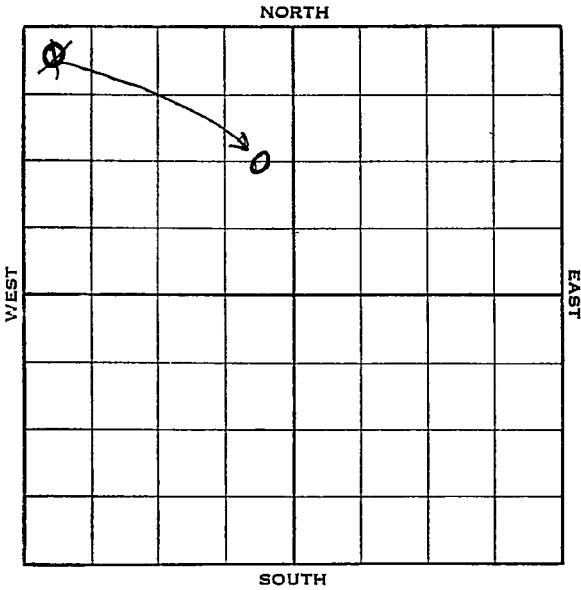


Section 18 Township 16 Range 13-W

Well No. #2 Ehrlich "A"

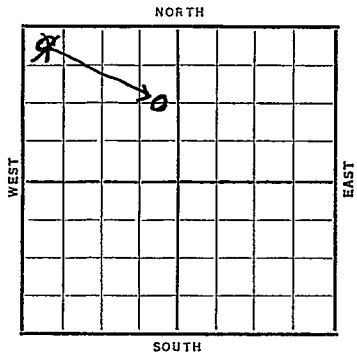
Company Shell



Sec. 18 Twp. 16 R. 13-W

Well No. #2 Ehrlich "A" Farm _____
Shell Company _____

1320 NW/c
~~330~~ Ft. from N. Line
 _____ Ft. from S. Line
330 Ft. from E. Line
~~350~~ Ft. from W. Line



Date	REPORT
1938	
6/29	Cellar
7/8	R U R
7/15	Dlg. 640'.
7/22	10" - 641'. Dlg. 2320'.
7/29	Topeka 2807'. Lans. 31188. Dlg. 3258'.
8/5	Arb. 3365'. 7" - 3366'. T.D. 3382'. 350' oil.
8/12	T.D. 3389'. 2000 acid. Testing.
8/17	7" at 3366'. Arb. 3365'.
	T. D. 3389'. 2000 acid. Potential 456 bbls.
	COMPLETED

Barton

KANSAS

Map No. 73 Sec. 18 Twp. 16 R. 13WWell No. 2 Ehrlich "A"Shell

Company

Contractor

FIRST REPORT

SECTION PLAT

NW/C

330 Ft. from N. Line

_____ Ft. from S. Line

_____ Ft. from E. Line

330 Ft. from W. Line

0			

Location _____

Rig up _____

Drilling and Remarks:

Cellar

RECORD

Cased _____ in., _____ ft.

Sand _____

Gas _____

Oil _____

Total Depth _____

PRODUCTION

1st 24 hrs. Nat. _____

1st 24 hrs. after shot _____

Gas _____ Cu. Ft.

Dry Hole _____

Abandoned _____

Date

JUN 29 1938

19

H. D. Hatfield Scout

Barton KANSAS *SW*

Map No. 72 Sec. 18 Twp. 16 R. 13

Well No. 2 - Ehrlich "A"

Shell Company

Contractor

CEL NW
CORRECTION

1320 Ft. from N. Line

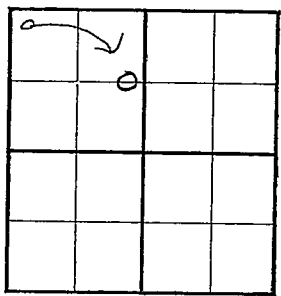
_____ Ft. from S. Line

330 Ft. from E. Line

_____ Ft. from W. Line

CORRECTION

SECTION PLAT



Location _____

Rig up _____

Drilling and Remarks:

*first reported
as name
corrected to
CEL NW*

RECORD

Cased _____ in., _____ ft.

Sand _____

Gas _____

Oil _____

Total Depth _____

PRODUCTION

1st 24 hrs. Nat. _____

1st 24 hrs. after shot _____

Gas _____ Cu. Ft.

Dry Hole _____

Abandoned _____

Date

JUL 13 1938 19

H. D. Hatfield

Scout

Barton **KANSAS**Map No. 73 Sec. 18 Twp. 16 R. 13WWell No. 2 Ehrlich "A"Shell

Company

Contractor

COMPLETED**C E L NW**1320 Ft. from N. Line

_____ Ft. from S. Line

330 Ft. from E. Line

_____ Ft. from W. Line

SECTION PLAT

	0		

Location _____

Rig up _____

Drilling and Remarks:

*2000 acid**POT 456***RECORD**Cased 7 in., 5366 ft.Sand Arb 3365

Gas _____

Oil _____

Total Depth 3389**PRODUCTION**

1st 24 hrs. Nat. _____

1st 24 hrs. after shot _____

Gas _____ Cu. Ft.

Dry Hole _____

Abandoned _____

Date

AUG 17 1938 19H. D. Hatfield Scout