DX 78-1

Russell Kansas

Section 6 Township 14 Range 14W

Well No. 1 A. Boxberger

Company ~~Mast Drlg.~~

2

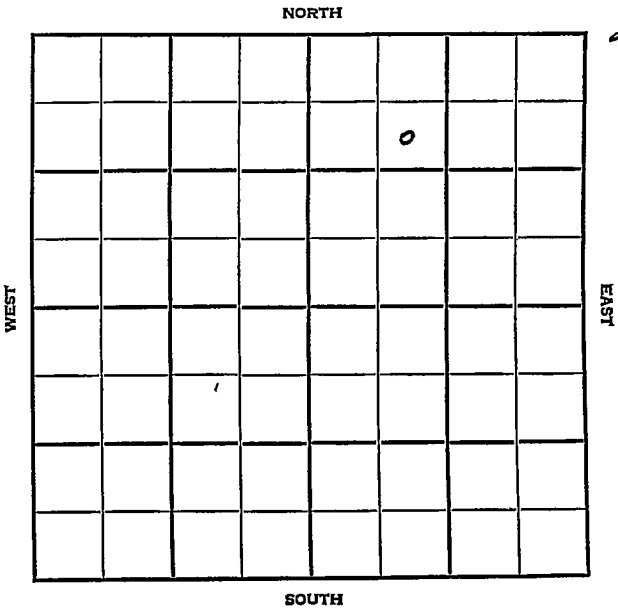

Russell KANSAS

SEC.	TWP.	R.
6	14	14W

WELL NO.

#1 A. Boxberger FARM

COMPANY

Mast Drlg.

CONTRACTOR

Mast Drlg.

Atherton Pool

990 Ft. from N. Line

Ft. from S. Line

Ft. from E. Line

990 Ft. from W. Line

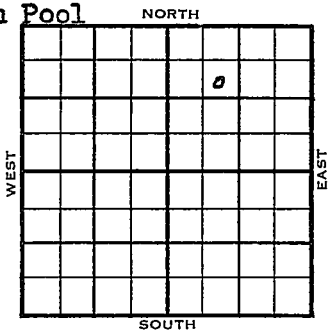

SE NW NE

1954	ELEVATION 1867' REPORT
5/26	Spud 5-21-54 8" @ 902' Drlg 1800'
6/2	Lans. 3039 Gorham 3305 RTD 3308 5" @ 3305
6/9	DD 3311' 500 A B/1 BOPH 10 hrs.
6/15	Spud 5-21-54 - Oil Well TD 3311' 8" @ 902' Lans 3039', Gorham 3305' TD 3308' 5" @3305' DD 3311', 500A B 1 boph 10 hrs. Comp. 25 bopd

COMPLETED

DX-78

FORM 275 FOR SALE BY KANSAS BLUE PRINT CO.

County Russell State Kansas

Sec. 6 (Blk. Twp.) 14 (Sur. Rge.) 14W Map No.

Operator Mast Drlg.

Well No. 1 Farm A. Boxberger

Elev. Location SE NW NE

					o		

FIRST REPORT

990 Ft. From N Line NE

990 Ft. From W Line Quarter

1st. Report MAY 26 1954

Completion

Remarks

Mast Drlg. - Contr.

Spudding Date 5-21-54

Drlg. Data Atherton Pool

8" @ 902 drlg. 1800

J. G. McGEHEE

FORM 275 FOR SALE BY KANSAS BLUE PRINT CO.

County Russell State Kansas

Sec. 6 (Blk. Twp.) 14 (Sur. Rge.) 14W Map No.

Operator Mast Drlg.

Well No. 1 Farm A. Boxberger

Elev. 1867 Location SE NW NE

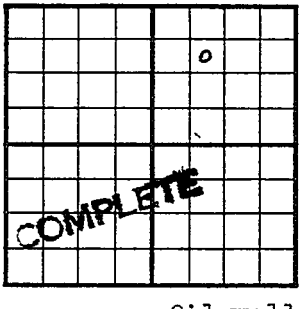

990 Ft. From N Line NE

990 Ft. From W Line Quarter

1st. Report

Completion JUN 15 1954

Remarks Atherton Pool

Mast Drlg. - Contr.

Spudding Date 5-21-54

Drlg. Data Oil well TD 3311

8" @ 902 Lans. 3039 Gorham 3305

TD 3308 5" @ 3305 DD 3311 500 A

B/ 1 boph 10 hr. Comp. 25 bopd

J. G. McGEHEE