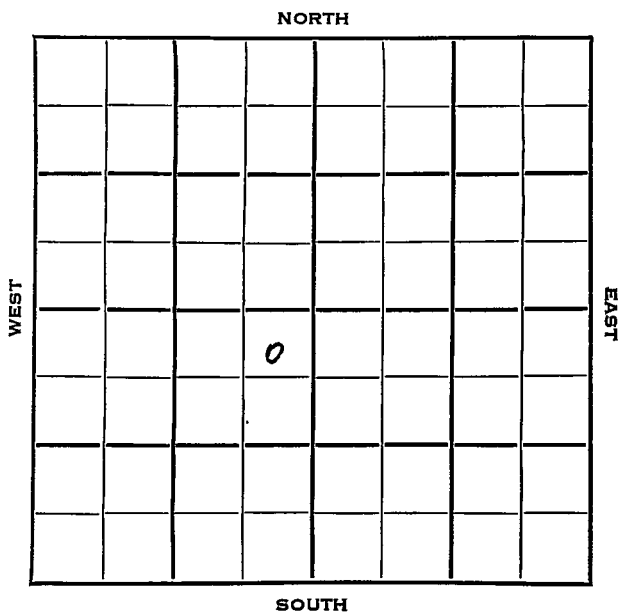


Section 2 Township 33 Range 4E

Well No. 1 Elam

Company George Emerick



Cowley

SEC.	TWP.	R.	KANSAS
2	33	1E	✓

WELL NO.

#1 Elam

FARM

COMPANY

George Emerick

CONTRACTOR

Lehmann

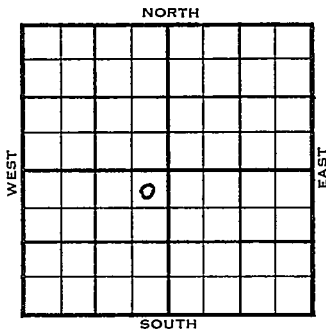
Wildcat

330 _____ Ft. from N. Line

_____ Ft. from S. Line

330 _____ Ft. from E. Line

_____ Ft. from W. Line



NE NE SW

	ELEVATION	REPORT
1954	1165'	

3/17

RUCT

5/26

Spud 3-17-54 D & A TD 3116
 15" @ 350 13" @ 845 Peacock sd 1392
 HFW @ 1410 10" @ 1470 Hoover 1765
 Stal. 1945 8" @ 1975 Layton 2362
 Miss. 3061 TD 3116 D & A

ABANDONED

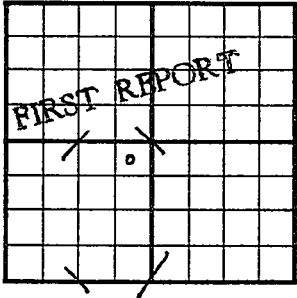
County **Gowley** State **Kansas**

Sec. **2** (Blk.) **33** (Sur.) **4E** Map No.

Operator **George Emerick**

Well No. **1** Farm **Elam**

Elev. Location **NE NE SW**



330 Ft. From **N** Line **SW**

330 Ft. From **E** Line **Quarter**

1st. Report **MAR 17 1954**

Completion

Remarks

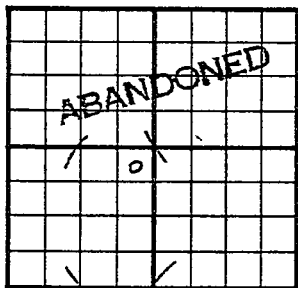
Lehmann - Contr.

Spudding Date

Drilg. Data **Wildcat**

RUCT

County Cowley State Kansas
 Sec. 2 (Blk.) 33 (Sur.) 4E Map No.
 Operator George Emerick
 Well No. 1 Farm Elam
 Elev. 1165 Location NE NE SW



330 Ft. From N Line SW
330 Ft. From E Line Quarter
 1st. Report
 Completion MAY 9 1954
 Remarks Wildcat
Lehmann - Contr.
 Spudding Date 3-17-54

Drig. Data D & A TD 3116
15" @ 350 13" @ 845 Peacock sd. 1392
HFW @ 1410 10" @ 1470 Hoover 1765
Stal. 1945 8" @ 1975 Layton 2362
Miss. 3061 TD 3116
D & A