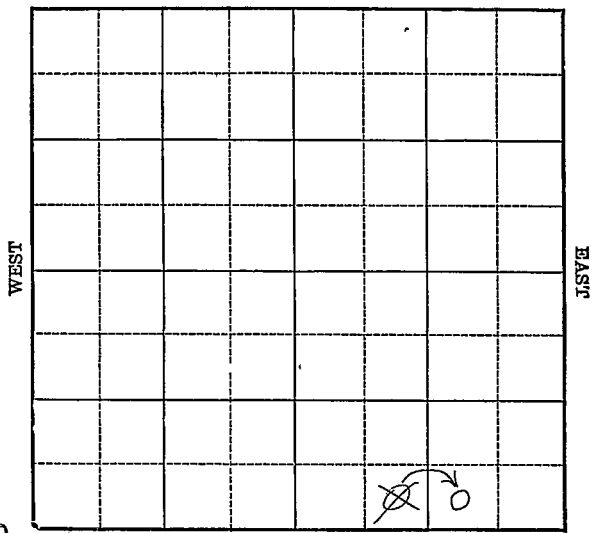


Map No. KANSAS Sec. 30 Twp. 14 R. 13^w

Well No. 1-Mills Farm
J.J. Hall et al Company

NORTH



SOUTH

0071ed3E
W/2-SE 1/4 Sec. 30-14-13W OWDF

Location _____
Drilling Remarks _____

Rig Up _____
Drilling Remarks _____

RECORD

Cased _____ in. _____ ft.

Sand _____

Gas _____

Oil _____

Total Depth _____

PRODUCTION

1st 24 hrs. Nat. _____

1st 24 hrs. after shot _____

Gas _____ cu. ft.

Dry Hole _____

Abandoned _____

Map No. KANSAS Sec. 30 Twp. 14 R. 13^w

Well No. 1 - Mills Farm
J. J. Hall et al Company

NORTH

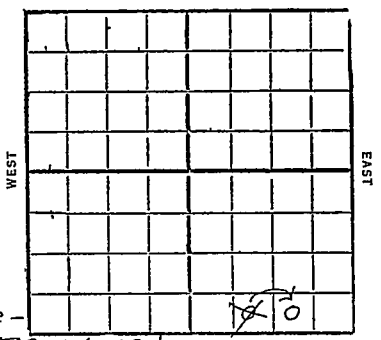
 Ft. from N. Line

330 Ft. from S. Line

990 Ft. from E. Line

~~990~~ Ft. from W. Line

193 1/2 - SE 1/4 Sec 32-14-13^w SOUTH



Date	REPORT	O. W. D. D
2/25	Log	
3/4	BoB	
3/11	Paq	
3/18	TD 250' log stem	
3/25	Drlg 540'	
4/1	510 701'	
4/8	12" - 701'	
	drlg 1060'	
4/15	" 1750'	
4/22	" 2268'	
4/29	Had 1/5 At gas at 2285	
	show oil & gas 2385	
	show oil 2560-67	
	8" - 2333	
	drlg 2630'	
5/6	" 2720'	
5/13	Top Oswald sand 2886	
	show oil	
	Paq 2902-04	
	filled up 1500' oil 3 hrs	
	TD 2904	

Est 30 to 40 bbl per hour
swabbing - 38° gravity

5/14- drlg 2926' lime
No increase apparent
Est 6 bbl per hour
No water

5/19- Filled up 1900' oil
in 24 hrs
swab 6 bbl per hr
Had 1/2 bailer water
from 2993-3000'
drlg 3046' lime
No increase

5/27- TD. 3090' lime
PB to 2940'

6/3 —

6/10- Top Oswald 2886
show oil 2902-04
1900 ft oil 24 hrs
1/2 bailer water 2995
TD 3090'

PB 2940'

Good for 6 bbl per hr
on swab
shut in indefinitely

Comp

1931

OWIDD

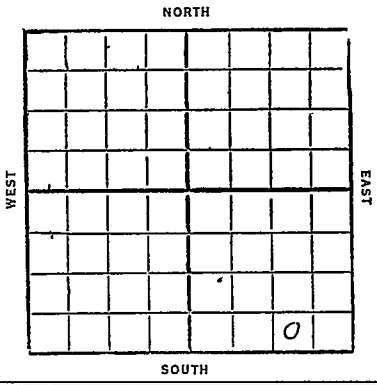
9/16- Old TD 3090'
Was PB 2940
drlg out plug to
deepen

9/23- TD. 3100'
swab 16 bbls 3 hrs
Will deepen

Map No. KANSAS Sec. 30 Twp. 14 R. 13^w

Well No. J. J. Mills Farm
J. J. Hall et al Company

 Ft. from N. Line
330 Ft. from S. Line
990 Ft. from E. Line
 Ft. from W. Line
1931



Date

REPORT

9/29

(Oil 2902-04)
Drilled to
T.D. 3111

shot 5 qt 2900-05
No increase

shot 40 qt 2985-3005
Est 7 bbl oil hour
and 10" water day

10/7

Day 2902-04
T.D. 3111

shot 5 qt 2900-05
No increase

shot 40 qt 2985-3005
No results

Pump 100 bbls. day
cut 40%

38° grav

Oil run by Staxolind
Comp.

1935

O. W. D. D

3/13 Rgn to deepen.

3/21 5" 3126 Sand 3157-59
400' oil W.C. 5"

3/28 3161 T7 2800' oil

4/3 Sand 3157-59

T7 3161

739 bbls oil.

COMPLETED

Russell
 Map No. **KANSAS** Sec. 30 Twp. 14 R. 12 W

Well No. 1 Mills

J. J. Hall & Co. Company
 Contractor

SECTION PLAT

..... Ft. from N. Line

230 Ft. from S. Line

..... Ft. from E. Line

990 Ft. from W. Line

FIRST REPORTS

Location ✓

Rig up

Drilling and Remarks:

RECORD

Cased..... in., ft.

Sand.....

Gas.....

Oil.....

Total Depth.....

PRODUCTION

1st 24 hrs. Nat.....

1st 24 hrs. after shot.....

Gas..... Cu. Ft.

Dry Hole.....

Abandoned.....

Date

FEB 25 1931

192.....

S. J. LEWIS Scout

Russell

KANSAS

Map No. _____ Sec. *30* Twp. *14* R. *13^W*

Well No. *72* *1 Mills*

J. J. Hall et al Company

Contractor

CORRECTION

_____ Ft. from N. Line
330 Ft. from S. Line
990 Ft. from E. Line
 _____ Ft. from W. Line

SECTION PLAT

670

Location _____

Rig up _____

Drilling and Remarks:

Change location

RECORD

Cased _____ in., _____ ft.
 Sand _____
 Gas _____
 Oil _____
 Total Depth _____

PRODUCTION

1st 24 hrs. Nat. _____
 1st 24 hrs. after shot _____
 Gas _____ Cu. Ft.
 Dry Hole _____
 Abandoned _____

Date

APR 1 1931 **CHAS. L. SHERWOOD**
 _____ 192 _____ Scout

Russell

Map No. **KANSAS** Sec. *30* Twp. *14* R. *13*^W

Well No. *1* *Mills*

J. J. Hall et al Company

Contractor

COMPLETED

SECTION PLAT

.....Ft. from N. Line

330 Ft. from S. Line

990 Ft. from E. Line

.....Ft. from W. Line

			<i>0</i>

Location.....

Rig up.....

Drilling and Remarks:

*top cased 2886' then
 Oil 2902-2904'
 1900' Oil 24 hours.
 1/2 BW 2995 TD 3090'
 PB to 2940' and
 shut in indep.
 good for 6 Bbls*

RECORD

Cased.....in.,ft.

Sand.....

Gas.....

Oil.....

Total Depth.....*3090* in. h.

PRODUCTION

1st 24 hrs. Nat.....

1st 24 hrs. after shot.....

Gas..... Cu. Ft.

Dry Hole.....

Abandoned.....

Pay show on Swab.

Date

Russell

72

Map No. **KANSAS** Sec. 30 Twp. 14 R. 13 ^WWell No. 1 MillsJ. G. Hall et al Company

Contractor

FIRST REPORTS

.....Ft. from N. Line

330 Ft. from S. Line990 Ft. from E. Line

.....Ft. from W. Line

Our lease NE⁴ &N² SE⁴ of Sec. 32.

SECTION PLAT

	110	WOOD	
			0

Location.....

Rig up Old TD 3090

Drilling and Remarks:

Was PB to 2940-Drly out plug to
Deepen.

RECORD

Cased.....in.,ft.

Sand.....

Gas.....

Oil.....

Total Depth.....

PRODUCTION

1st 24 hrs. Nat.....

1st 24 hrs. after shot.....

Gas.....Cu. Ft.

Dry Hole.....

Abandoned.....

Date

SEP 16 1931

CHAS. L. SHERWOOD

Scout

Russell

72 KANSAS

Map No. _____ Sec. 30 Twp. 14 R. 13 W

Well No. 1 Mills

J. G. Hall et al Company

Contractor

COMPLETED

SECTION PLAT

_____ Ft. from N. Line

330 Ft. from S. Line

990 Ft. from E. Line

_____ Ft. from W. Line

Our lease N 24 E
N 2 SE of Sec. 30.

			0

Location _____

Rig up _____

Drilling and Remarks:

5/2900-2905. No Inc. Oil

40/2985-3005 No Results

Pump 100 lbs per Day. Cut 4%.

38 Gravity.

Oil run by standing.

Date

OCT 7 1931

RECORD

Cased _____ in., _____ ft.

Sand Pay: 2902-04

Gas _____

Oil _____

Total Depth 3111

PRODUCTION

1st 24 hrs. Nat. _____

1st 24 hrs. after shot _____

Gas _____ Cu. Ft.

Dry Hole _____

Abandoned _____

Map No. 72 Sec. 30 Twp. 14 R. 13W

Well No. 1-Miller

J. J. Hall et al Company

Contractor

FIRST REPORTS

SECTION PLAT

..... Ft. from N. Line

330 Ft. from S. Line

990 Ft. from E. Line

..... Ft. from W. Line

			0

QWAP

Location.....

Rig up.....

Drilling and Remarks:

OTN 311

Ryan

RECORD

Cased..... in., ft.

Sand.....

Gas.....

Oil.....

Total Depth.....

PRODUCTION

1st 24 hrs. Nat.....

1st 24 hrs. after shot.....

Gas..... Cu. Ft.

Dry Hole.....

Abandoned.....

Date

3-13-35 192.....

ORVAL MANNSCHRECK

Scout

Map No. 72 Sec. 30 Twp. 14 R. 13W

Well No. 1-Miller

G. J. Hall et al Company

Contractor

COMPLETED

SECTION PLAT

.....Ft. from N. Line

330 Ft. from S. Line

990 Ft. from E. Line

.....Ft. from W. Line

Open

			0

Location.....

Rig up.....

Drilling and Remarks:

739 lb oil

RECORD

Cased.....in.,ft.

Sand 3157-59

Gas.....

Oil.....

Total Depth 3161

PRODUCTION

1st 24 hrs. Nat.....

1st 24 hrs. after shot.....

Gas.....Cu. Ft.

Dry Hole.....

Abandoned.....

Date

4-3-35 192.....

ORVAL MANNSCHRECK

Scout