

Butler


**KANSAS**

Section 20 Township 29 Range 6E

Well No. #1 Price

Company Richland Oil

NORTH



SOUTH

Butler

KANSAS

Sec. 20 Twp. 29 R. 6 E ✓

Well No. # 1 Price Farm

Richland Oil Company

Capitt Drlg. Contractor

Wildcat

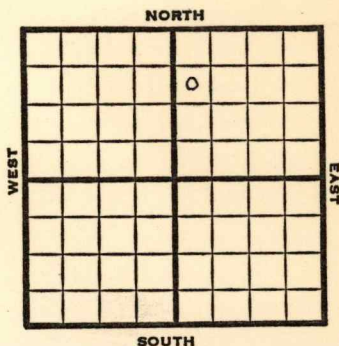
990 Ft. from N. Line

\_\_\_\_\_ Ft. from S. Line

\_\_\_\_\_ Ft. from E. Line

330 Ft. from W. Line

SW NW NE



1951

Elev. 1367'

REPORT

4/25

Spud 4-21-51

8" @ 71

Drlg. 310'

6/20

Spud 4-21-51

D & A

TD 2824'

8" @ 71

Prue 2484-88'

KC 2175'

DST 2470-2510' rec 65' mud

Miss. 2817'

TD 2824'

5" @ 2819'

D & A

ABANDONED


County **Butler** State **Kansas**

Sec. **20** (Blk. Twp.) **29** (Sur. Rge.) **6E** Map No.

Operator **Richland Oil**

Well No. **1** Farm **Price**

Elev. Location **SW NW NE**



**990** Ft. From **N** Line **NE**  
**330** Ft. From **W** Line Quarter

1st. Report **APR 25 1951**

Completion

Remarks

**Capitt Drlg. - Contr.**

Spudding Date **4-21-51**

Drlg. Data **Wildcat**

**8" @ 71 drlg. 310**

J. E. TYRA

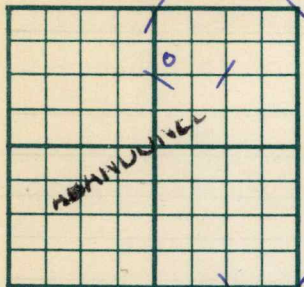
County Butler State Kansas

Sec. 20 (Blk. Twp.) 29 (Sur. Rge.) 6E Map No.

Operator Richland Oil

Well No. 1 Farm Price

Elev. 1367 Location SW NW NE



990 Ft. From N Line NE

330 Ft. From W Line Quarter

1st. Report \_\_\_\_\_

Completion JUN 20 1951

Remarks Wildcat

Cappitt Drlg. - Contr.

Spudding Date 4-21-51

Drlg. Data D & A TD 2824

8" @ 71 Prue 2484-88 KC 2175

DST 2470-2510 Rec. 65' mud Miss. 2817

TD 2824 5" @ 2819

D & A

J. E. TYRA