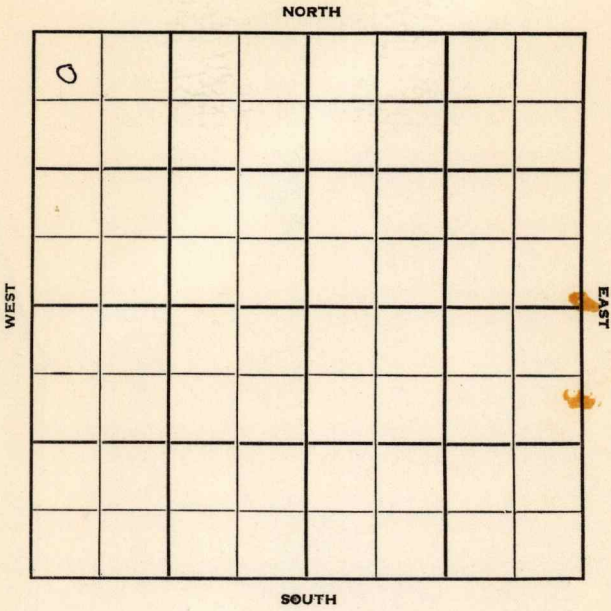


Section 19 Township 29 Range 6E

Well No. #1 Haver

Company McNish & Grallop



Butler

**KANSAS**

Sec. 19 Twp. 29 R. 6E

Well No. #1 Haver Farm

McNish & Grallop Company

Watson Drlg. Contractor

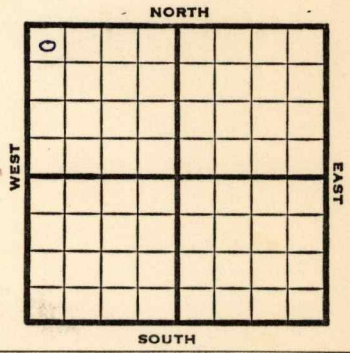
330 Ft. from N. Line

\_\_\_\_\_ Ft. from S. Line

\_\_\_\_\_ Ft. from E. Line

330 Ft. from W. Line

NW NW NW



1952

**Elev. 1347'**

REPORT

2/20

Spud 2-14-52

8" @ 85'

Drlg. 2010'

3/5

Spud 2-14-52

D&A TD 2805

8" @ 85 **Miss. 2790** TD 2805

D&A

**ABANDONED**

County **Butler** State **Kansas**

Sec. **19** (Blk. Twp.) **29** (Sur. Rge.) **6 E** Map No.

Operator **McNish & Grallop**

Well No. **1** Farm **Haver**

Elev. Location **NW NW NW**

|   |  |  |  |  |  |
|---|--|--|--|--|--|
| 0 |  |  |  |  |  |
|   |  |  |  |  |  |
|   |  |  |  |  |  |
|   |  |  |  |  |  |
|   |  |  |  |  |  |
|   |  |  |  |  |  |

**FIRST REPORT**

**330** Ft. From **N** Line **NW**

**330** Ft. From **W** Line Quarter

1st. Report **FEB 20 1952**

Completion


Remarks

**Watson Drlg. - Contr.**

Spudding Date **2-14-52**

Drlg. Data

**8" @ 85 drlg. 2010**



County Butler State Kansas

Sec. 19 (Blk. 29) (Sur. 6 E) Map No.

Operator McNish & Grallop

Well No. 1 Farm Haver

Elev. 1347 Location NW NW NW

|                  |  |  |  |  |
|------------------|--|--|--|--|
| o                |  |  |  |  |
| <b>ABANDONED</b> |  |  |  |  |
|                  |  |  |  |  |
|                  |  |  |  |  |
|                  |  |  |  |  |
|                  |  |  |  |  |
|                  |  |  |  |  |
|                  |  |  |  |  |
|                  |  |  |  |  |
|                  |  |  |  |  |

330 Ft. From N Line NW

330 Ft. From W Line Quarter

1st. Report

Completion **MAR 5 1952**

Remarks


Watson Drlg. - Contr.

Spudding Date 2-14-52

Drlg. Data D & A TD 2805

8" @ 85 Miss. 2790 TD 2805

D & A



**J. G. McGEHEE**