

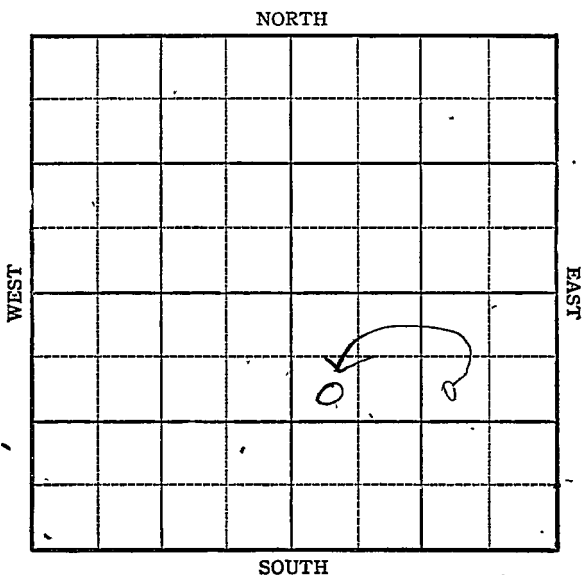
# KANSAS

FORM 51 5M BR1X

Section 20 Township 16 Range 13W

Well No. #1 Redetzke

Company Williams-Wilson



**KANSAS**

Barton County

Sec. 20 Twp. 16 R. 13W

Well No. #1 Redetzke Farm

Williams-Wilson Company

Susank

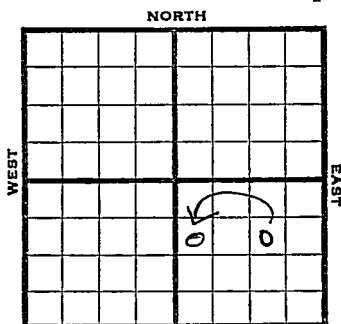
990 Ft. from N. Line

\_\_\_\_\_ Ft. from S. Line

990 Ft. from E. Line

330 Ft. from W. Line

SW <sup>NW</sup> ~~SE~~ Elev. 1954 SOUTH



1944

R E P O R T

12/13	Location				
12/21	Drlg. 772				
12/29	" "				
1945					
1/3	Drlg. 2710	8" @ 215			
1/10	Lans 3175				
	Arb 3394				
	TD 3398-	5" @ 3396	Rust		
1/17	" "	" " "	"		
1/26	500' oil				
1/31	2800' oil	24 hrs.			
2/7	" "	" "	" "		
2/14	" "	" "	" "		
2/21	TD 3398 -	2800 oil	24 hrs		
2/28	CO				
3/7	500 acid				
	TD 3400				
	Swb 5 oil	PH 3 hrs			
3/14	Arb.	3394			
	5" @ 3396'				
	500 acid				
	TD 3400				
	Pump 202	Pot.			
	Grav.	34.0			

3175  
1954  
122  
3394  
1954  
1440

**COMPLETED**

Pool Name Susank

Map No. 72 Sec. 20 Twp. 16 R. 13W

Well No. 1 Redetzke

Williams - Wilson Company

**FIRST REPORT**

Contractor

SW NE SE

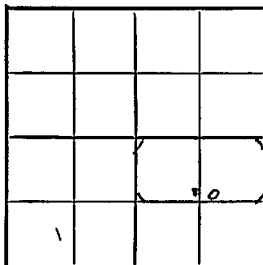
990 Ft. from N. Line

\_\_\_\_\_ Ft. from S. Line

990 Ft. from E. Line

\_\_\_\_\_ Ft. from W. Line

**SECTION PLAT**



Barton

Location X

Rig up \_\_\_\_\_

Drilling and Remarks:

**RECORD**

Cased \_\_\_\_\_ in., \_\_\_\_\_ ft.

Sand \_\_\_\_\_

Gas \_\_\_\_\_

Oil \_\_\_\_\_

Total Depth \_\_\_\_\_

**PRODUCTION**

1st 24 hrs. Nat. \_\_\_\_\_

1st 24 hrs. after shot \_\_\_\_\_

Gas \_\_\_\_\_ Cu. Ft.

Dry Hole \_\_\_\_\_

Abandoned \_\_\_\_\_

Date

DEC 13 1944 19

S. J. LEWIS Scout

Kansas Pool Name SusankMap No. K-73 Sec. 20 Twp. 16 R. 13WWell No. 1 RedetzkeWilliams and Wilson Company  
CORRECTION

Contractor

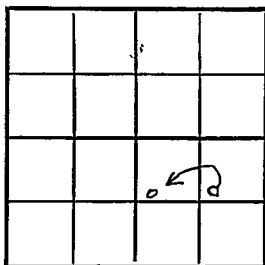
SW NW SE

## SECTION PLAT

990 Ft. from N. Line

\_\_\_\_\_ Ft. from S. Line

\_\_\_\_\_ Ft. from E. Line

330 Ft. from W. LineCompleted well  
Barton Countyoil well  
Location \_\_\_\_\_

Rig up \_\_\_\_\_

Drilling and Remarks:

was completed in  
SW NE SE should  
be SW NW SECompleted well  
1. cor  
file

## RECORD

Cased \_\_\_\_\_ in., \_\_\_\_\_ ft.

Sand \_\_\_\_\_

Gas \_\_\_\_\_

Oil \_\_\_\_\_

Total Depth \_\_\_\_\_

## PRODUCTION

1st 24 hrs. Nat. \_\_\_\_\_

1st 24 hrs. after shot \_\_\_\_\_

Gas \_\_\_\_\_ Cu. Ft.

Dry Hole \_\_\_\_\_

Abandoned \_\_\_\_\_

Date

MAY 9 1945 19

S. I. LEWIS Scout

Pool Name SusankMap No. 78 Sec. 20 Twp. 16 R. 13WWell No. 1 RedetzkeWilliams-Wilson Company**COMPLETED** Contractor

SW NE SE

990 Ft. from N. Line       Ft. from S. Line990 Ft. from E. Line       Ft. from W. Line

## SECTION PLAT

			0

Barton

Location \_\_\_\_\_

Rig up \_\_\_\_\_

Drilling and Remarks:

Dr 433945" @ 3396500 accoilPump 202 Pst340 ft

## RECORD

Cased \_\_\_\_\_ in., \_\_\_\_\_ ft.

Sand \_\_\_\_\_

Gas \_\_\_\_\_

Oil \_\_\_\_\_

Total Depth 3405

## PRODUCTION

1st 24 hrs. Nat. \_\_\_\_\_

1st 24 hrs. after shot \_\_\_\_\_

Gas \_\_\_\_\_ Cu. Ft.

Dry Hole \_\_\_\_\_

Abandoned \_\_\_\_\_

Date

MAR 14 1945 19S. J. LEWIS Scout