

# KANSAS

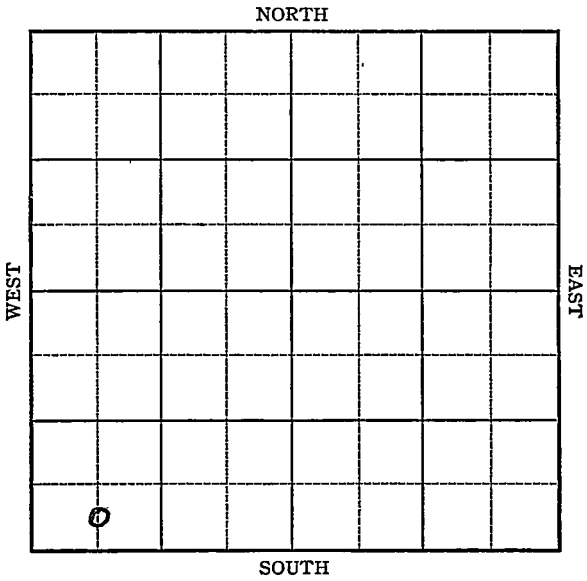
Russell

FORM 51 5M 4-41 PETROL

Section 28 Township 14 Range 13-W

Well No. #4 Rogg

Company R. H. Shields



Sec. 28 Twp. 14 R. 13-W

Well No. #4 Rogg Farm

R. H. Shields Company

(Hall Gurney)


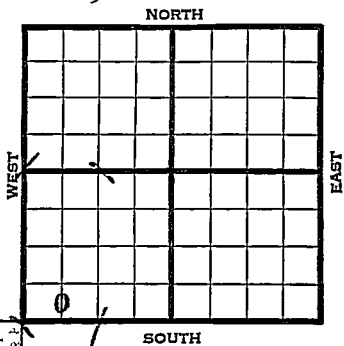
\_\_\_\_\_ Ft. from N. Line

330 Ft. from S. Line

\_\_\_\_\_ Ft. from E. Line

660 Ft. from W. Line

*9' lower*



1941	REPORT	Elev. 1727
7/1	Location	
7/10	Cable rig.	
7/17	Rigging up.	
7/24	" "	
7/31	Spud.	
8/7	"	
8/15	T.D. 120'	
8/21	TD 120' SD.	
8/28	15" - 150' 12" - 257'	
	Drlg. 465'	
9/4	Fsg. 1243'	
9/11	Anhy. 668' 10" - 672'	
	Drlg. 2000'	
9/18	165' oil 2255-65' 8" - 2265'	
	Drlg. 2340'	
9/25	Drlg. 2470'	
10/2	Lans. 2874' T.D. 2951'	
	5" - 2874' 500' oil. WOC.	
Running	9' lower on Lansing than our #4 Rogg	
10/9	"	" " " "
10/16	"	" " " "

**OVER**

1941

10/23 T.D. 2951'  
Potential 146 bbls., pump.

10/29 Lans. 2874'  
5" - 2874'  
T.D. 2951'  
Potential 146 bbls., pump.  
38.3 Gravity

**COMPLETED**

Map No. \_\_\_\_\_ Sec. 28 Twp. 14 R. 13W

Well No. 4 Rogg

R. H. Shields Company

**FIRST REPORT** Contractor

C S L SW SW

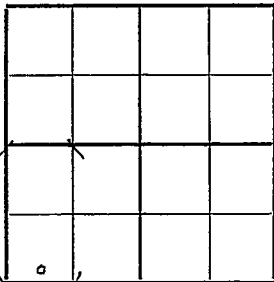
**SECTION PLAT**

\_\_\_\_\_ Ft. from N. Line

330 Ft. from S. Line

\_\_\_\_\_ Ft. from E. Line

660 Ft. from W. Line



**HALL GURNEY POOL**

Location X

Rig up \_\_\_\_\_

Drilling and Remarks:

**OFFSET**

**RECORD**

Cased \_\_\_\_\_ in., \_\_\_\_\_ ft.

Sand \_\_\_\_\_

Gas \_\_\_\_\_

Oil \_\_\_\_\_

Total Depth \_\_\_\_\_

**PRODUCTION**

1st 24 hrs. Nat. \_\_\_\_\_

1st 24 hrs. after shot \_\_\_\_\_

Gas \_\_\_\_\_ Cu. Ft.

Dry Hole \_\_\_\_\_

Abandoned \_\_\_\_\_

Date

July 1 1941 19

S. J. LEWIS Scout

Map No. K-72 Sec. 28 Twp. 14 R. 13W

Well No. 4 Rogg

R. H. Shields Company

**COMPLETED** Contractor

C SL SW SW

**SECTION PLAT**

\_\_\_\_\_ Ft. from N. Line

330 Ft. from S. Line

\_\_\_\_\_ Ft. from E. Line

660 Ft. from W. Line


HALL GURNEY POOL

Location \_\_\_\_\_

Rig up \_\_\_\_\_

Drilling and Remarks: *i*

*Lians 2874*  
*5" @ 2874*  
*Pump 146 P & J.*

*383 gr.*

**RECORD**

Cased \_\_\_\_\_ in., \_\_\_\_\_ ft.

Sand \_\_\_\_\_

Gas \_\_\_\_\_

Oil \_\_\_\_\_

Total Depth 2951

**PRODUCTION**

1st 24 hrs. Nat. \_\_\_\_\_

1st 24 hrs. after shot \_\_\_\_\_

Gas \_\_\_\_\_ Cu. Ft.

Dry Hole \_\_\_\_\_

Abandoned \_\_\_\_\_

Date

OCT 29 1941 19

S. J. LEWIS Scout