

KANSAS

FORM 51 5M 4-41 PETROL

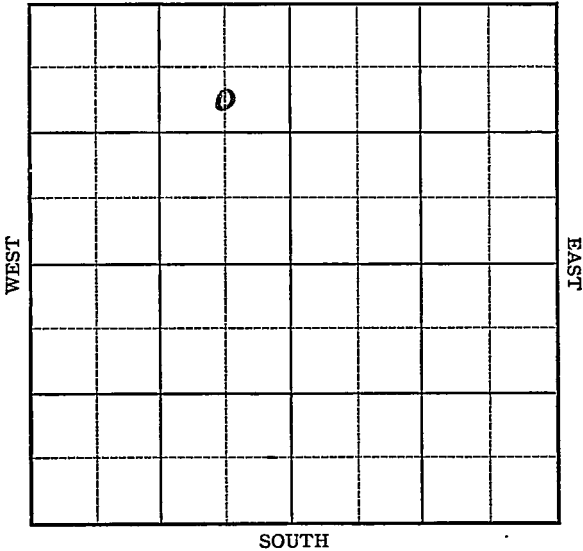
Russell

Section 29 Township 14 Range 13-W

Well No. #1 Opdycke

Company Cities Service Oil

NORTH Hall Gurney Pool



Sec. 29 Twp. 14 R. 13 -W

Well No. #1 Opdycke Farm

Cities Service Oil Company

(Hall Gurney)

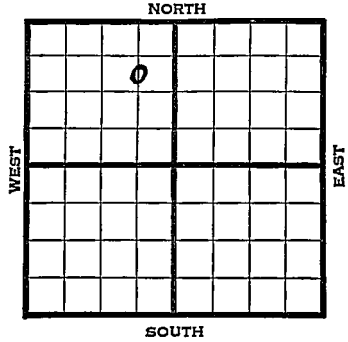
990 Ft. from N. Line

_____ Ft. from S. Line

660 Ft. from E. Line

_____ Ft. from W. Line

Elev. 1761



| 1941 | REPORT |
|------|----------------------------|
| 4/9 | R.O.G. |
| 4/18 | 10 1/4" - 332' Drlg. 1230' |
| 4/24 | Drlg. 2830' |
| | |
| 4/30 | Lans. 2899' |
| | Granite Wash 3219' |
| | T.D. 3252' |
| | No shows. |
| | ABANDONED |
| | |
| | |
| | |
| | |
| | |
| | |
| | |
| | |
| | |
| | |
| | |

Map No. 72 Sec. 29 Twp. 14 R. 13WWell No. 1 Opdycke

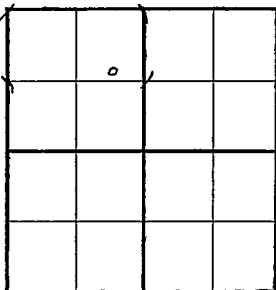
Cities Service Oil Company

FIRST REPORT Contractor**SECTION PLAT**

C S L NE NW

990 Ft. from N. Line Ft. from S. Line660 Ft. from E. Line Ft. from W. Line

HALL GURNEY POOL

Location Rig up

Drilling and Remarks:

R O G

RECORDCased in., ft.Sand Gas Oil Total Depth **PRODUCTION**1st 24 hrs. Nat. 1st 24 hrs. after shot Gas Cu. Ft.Dry Hole Abandoned

Date

APR 9 1941

S. J. LEWIS Scout

Map No. _____ Sec. 29 Twp. 14 R. 13WWell No. 1 Opdycke

_____ Cities Service oil _____ Company

_____ Contractor

ABANDONED**SECTION PLAT**

C S L NE NW

990 Ft. from N. Line

_____ Ft. from S. Line

660 Ft. from E. Line

_____ Ft. from W. Line

| | | | |
|--|---|--|--|
| | | | |
| | o | | |
| | | | |
| | | | |
| | | | |

HALL GURNEY POOL

Location _____

Rig up _____

Drilling and Remarks:

*Lane 2899**Granite Wash**8219**Wash***RECORD**

Cased _____ in., _____ ft.

Sand _____

Gas _____

Oil _____

Total Depth: 8252**PRODUCTION**

1st 24 hrs. Nat. _____

1st 24 hrs. after shot _____

Gas _____ Cu. Ft.

Dry Hole _____

Abandoned _____

Date

APR 30 1941

19

S. J. LEWIS Scout