


Section 29 Township 14 Range 13W

Well No. #4 Opdycke

Company Braden Drlg.

NORTH



SOUTH

Sec. 29 Twp. 14 R. 13-W ✓

Well No. #4 Opdycke Farm

Braden Drlg. Company

Braden Contractor

Hall-Gurney

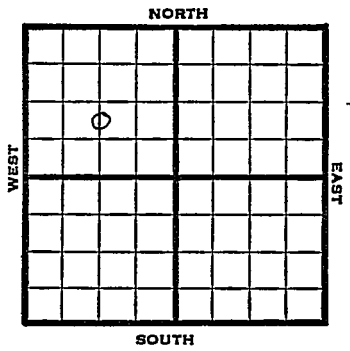
1480 Ft. from N. Line

990 Ft. from S. Line

\_\_\_\_\_ Ft. from E. Line

1320 Ft. from W. Line

C N L S  $\frac{1}{2}$  NW



1950 Elev. 1764' REPORT

10/11 Spud 10-9-50 location

11/8 Spd 10-9-50  
 Oil Well TD 3171  
 8-5/8" @ 178'  
 Anhy 710-45  
 Heeb. 2830'  
 Lans. 2898' Regan 3168-69  
 5" @ 3169'  
 TD 3171 FU 1825' Oil 675' wtr 15 hr  
 Comp. 50 BOPD 30% Wtr.

COMPLETED



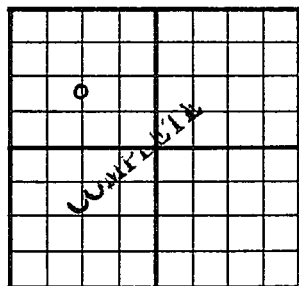
County Russell State Kansas

Sec. 29 (Blk. 14) (Sur. 13W) (Twp.) Map No.

Operator Braden Drlg.

Well No. 4 Farm Opdycke

Elev. 1764 Location C N L S  $\frac{1}{2}$  NW



990 Ft. From S Line NW

1320 Ft. From W Line Quarter

1st. Report

Completion NOV 8 1950

Remarks Hall-Gurney Pool

Braden Drlg. - Contr.

Spudding Date 10-9-50

Drlg. Data Oil well TD 3171

8 5/8" @ 178 Anhy 710-45 Heeb. 2830

Lans. 2898 Regan 3168-69 " 5" @ 3169

TD 3171 FU 1825' oil 675' water 15 hr.

Comp. 50 bopd 30% water

Map No. \_\_\_\_\_ Sec. 29 Twp. 14 R. 13W

Well No. 4 Opdycke

\_\_\_\_\_ Braden Drlg. \_\_\_\_\_ Company

CORRECTION \_\_\_\_\_ Contractor

C N L S/2 NW


## SECTION PLAT

1480 Ft. from N. Line

\_\_\_\_\_ Ft. from S. Line

\_\_\_\_\_ Ft. from E. Line

1320 Ft. from W. Line



Completed

Russell County

Location \_\_\_\_\_

Rig up \_\_\_\_\_

Drilling and Remarks:

Completed

11-8-50

990 from S line

1320 from W line

## RECORD

Cased \_\_\_\_\_ in., \_\_\_\_\_ ft.

Sand \_\_\_\_\_

Gas \_\_\_\_\_

Oil \_\_\_\_\_

Total Depth \_\_\_\_\_

## PRODUCTION

1st 24 hrs. Nat. \_\_\_\_\_

1st 24 hrs. after shot \_\_\_\_\_

Gas \_\_\_\_\_ Cu. Ft.

Dry Hole \_\_\_\_\_

Abandoned \_\_\_\_\_

Date

DEC 27 1950 19

J. E. TYRA Scout