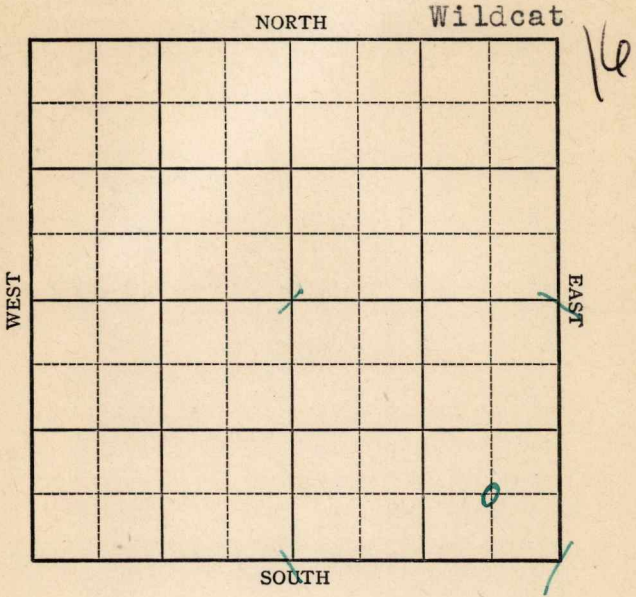


Section 4 Township 16 Range 1-W

Well No. 71 Mortimer

Company Stelbar Oil Corp.



Sec. 4 Twp. 16 R. 1-W

Well No. #1 Mortimer Farm

Stelbar Oil Corp. Company

(Wildcat)

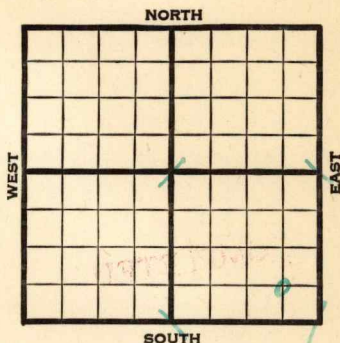
_____ Ft. from N. Line

660 Ft. from S. Line

600 Ft. from E. Line

_____ Ft. from W. Line

Elev. 1243



1942	REPORT
3/18	Rotary.
3/26	10" - 88' WOC.
4/2	Lans. 1965' Miss. 2620'
	S.O. 2620-26' Coring.
4/8	Miss. 2620'
	7" - 2621'
	T.D. 2660'
	Water.
	ABANDONED

Map No. 42 Sec. 4 Twp. 16 R. 1W

Well No. 1 Mortimer

Stelbar Oil Corp. Company

FIRST REPORT

Contractor

C SE SE


SECTION PLAT

_____ Ft. from N. Line

660 Ft. from S. Line

600 Ft. from E. Line

_____ Ft. from W. Line



WILDCAT

Location _____

Rig up _____

Drilling and Remarks:

Rotary

RECORD

Cased _____ in., _____ ft.

Sand _____

Gas _____

Oil _____

Total Depth _____

PRODUCTION

1st 24 hrs. Nat. _____

1st 24 hrs. after shot _____

Gas _____ Cu. Ft.

Dry Hole _____

Abandoned _____

Date

MAR 1 8 1942

19

S. J. LEWIS

Scout

Saline

KANSAS

Map No. 42 Sec. 4 Twp. 16 R. 1W

Well No. 1 Mortimer

Stelbar Oil Corporation Company

ABANDONED

Contractor

C SE SE

SECTION PLAT

			6

_____ Ft. from N. Line

660 Ft. from S. Line

660 Ft. from E. Line

_____ Ft. from W. Line

WILDCAT

Location _____

Rig up _____

Drilling and Remarks:

*Miss 2620
7" @ 2621
Water.*

RECORD

Cased _____ in., _____ ft.

Sand _____

Gas _____

Oil _____

Total Depth 2660

PRODUCTION

1st 24 hrs. Nat. _____

1st 24 hrs. after shot _____

Gas _____ Cu. Ft.

Dry Hole _____

Abandoned _____

Date

APR 8 1942 19

S. J. LEWIS Scout