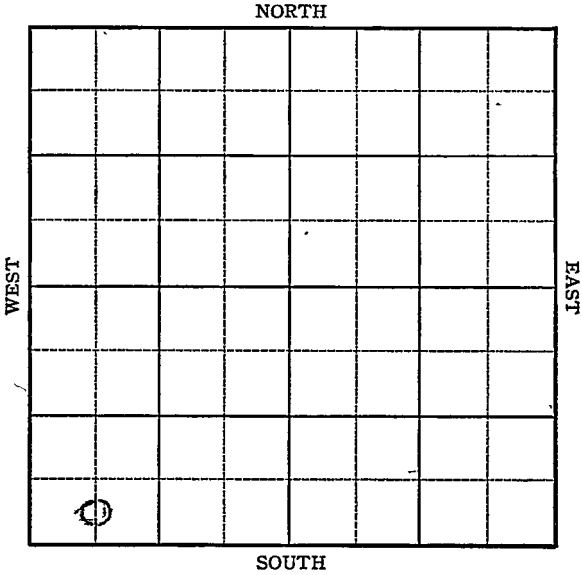


Section 21 Township 16 Range 13W

Well No. #1, Cook

Company Derby Etal



KANSAS Barton County

Sec. 21 Twp. 16 R. 13W

Well No. #1 Cook Farm _____

Derby et al Company

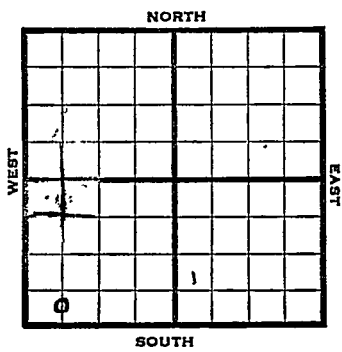
Susank

_____ Ft. from N. Line

330 Ft. from S. Line

_____ Ft. from E. Line

660 Ft. from W. Line



CSL SW SW

1946 El v. 1951 REPORT

5/29	8" @ 235'		
	Drlg 1060'		
6/5	Drlg. 2832'		
6/12	Lans 3162		
	Arb 3405-		
	3411 TD		
	5" @ 3407 RUST		
6/18	" " "		
6/26	TD 3413-500 acid		
	Swb 4 1/2 oil PH 8 hrs.		
7/3	" " "		
7/9	" " "		
7/16	" " "		
7/23	" " "		
7/30	" " "		
8/7	Arb. 3405		
	5" @ 3407		
	500 acid.		
	TD 3413		
	Pump 48 oil plus 52% W. Pot.		
	Grav. 39.0		

COMPLETED

Kansas Pool Name SusankKANSAS
Map No. 73 Sec. 21 Twp. 16 R. 13WWell No. 1 CookDerby Etal.

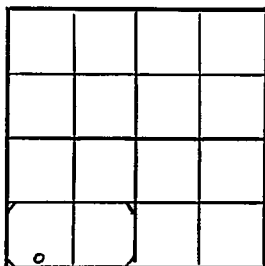
Company

FIRST REPORT

Contractor

C S L SW SW

SECTION PLAT

 Ft. from N. Line330 Ft. from S. Line Ft. from E. Line660 Ft. from W. Line

Barton County

Location Rig up

Drilling and Remarks:

8" @ 235

1060

RECORD

Cased in., ft.Sand Gas Oil Total Depth

PRODUCTION

1st 24 hrs. Nat. 1st 24 hrs. after shot Gas Cu. Ft.Dry Hole Abandoned

Date

MAY 29 1946 19S. J. LEWIS

Scout

Kansas Pool Name Susank PoolKANSAS
Map No. 73 Sec. 21 Twp. 16 R. 13WWell No. 1 CookDerby etal. Company**COMPLETED**

C S L SW SW

Contractor
E 11981
SECTION PLAT Ft. from N. Line330 Ft. from S. Line Ft. from E. Line660 Ft. from W. Line

o			

Barton CountyLocation Rig 'up

Drilling and Remarks:

2 1/2 34055" @ 34075000 cu ftPump 48 oil + 32%W.D.T.39° SW**RECORD**Cased in., ft.Sand Gas Oil Total Depth 3413**PRODUCTION**1st 24 hrs. Nat. 1st 24 hrs. after shot Gas Cu. Ft.Dry Hole Abandoned

Date

AUG 7 1946 19S. J. LEWIS Scout