Form 51—5M—7-40—Palace

Russell KANSAS

Section 27 Township 14 Range 13-W

Well No. #3 H. Rein "A"

Company Continental

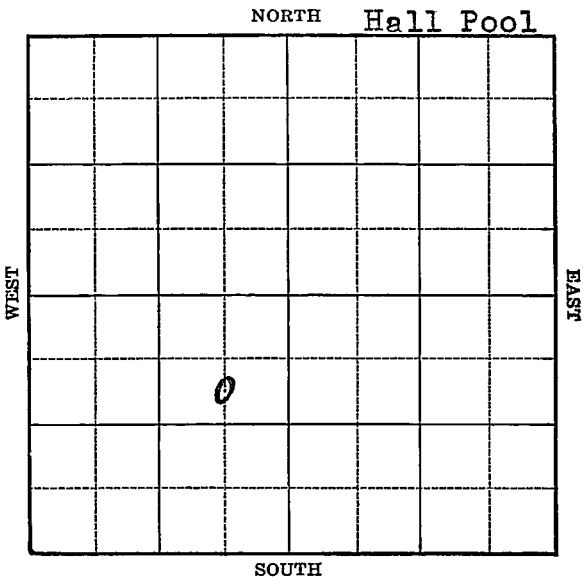

FORM 252-A 5M 2-40

KANSAS Russell

Sec. 27 Twp. 14 R. 13-W

Well No. #3 H. Rein "A" Farm

Continental Company

(Hall)

990 Ft. from N. Line

Ft. from S. Line

660 Ft. from E. Line

Ft. from W. Line

Elev. 1715

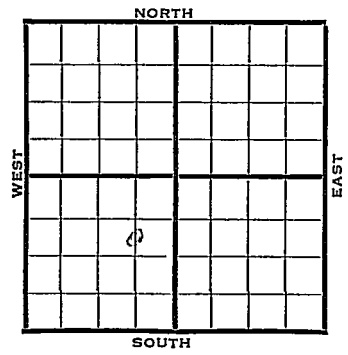

1940	REPORT
7/24	Location
8/2	10" - 349' Drlg. 2597'
8/8	Lans. 2833' 7" - 2846' TXEX
	T.D. 2848' RUST.
8/14	Drlg. 2955'
8/21	Lans. 2833'
	7" - 2846'
	T.D. 2943'
	7000 acid.
	Potential 1503 oil & 30 water on
	pump.
	COMPLETED

Form 26—200 Bks.—1-40—Palace Russell KANSAS

Map No. Sec. 27 Twp. 14 R. 13W

Well No. 3 H. Rein "A"

Continental Company

Contractor

FIRST REPORT

C S L NE SW

990 Ft. from N. Line

Ft. from S. Line

660 Ft. from E. Line

Ft. from W. Line

HALL POOL

SECTION PLAT

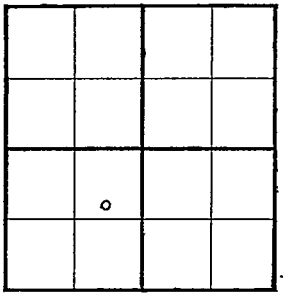

Location X

Rig up

Drilling and Remarks:

RECORD

Cased in., ft.

Sand

Gas

Oil

Total Depth

PRODUCTION

1st 24 hrs. Nat.

1st 24 hrs. after shot

Gas Cu. Ft.

Dry Hole

Abandoned

Date

JUL 24 1940

S. J. LEWIS Scout

Form 26—200 Bks.—1-40—Palace Russell KANSAS

Map No. Sec. 27 Twp. 14 R. 13W

Well No. 3 H. Rein "A"

Continental Company

Contractor

COMPLETED

C S L NE SW

990 Ft. from N. Line

Ft. from S. Line

660 Ft. from E. Line

Ft. from W. Line

HALL POOL

SECTION PLAT

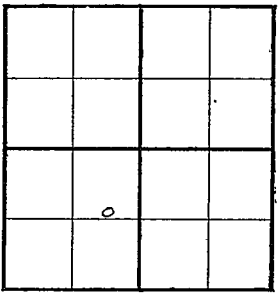

Location

Rig up

Drilling and Remarks:

Lans. 2833
7" @ 2846
700 acid
Pump. 1503 Oil
30 Water B.J.

RECORD

Cased in., ft.

Sand

Gas

Oil

Total Depth 2943

PRODUCTION

1st 24 hrs. Nat.

1st 24 hrs. after shot

Gas Cu. Ft.

Dry Hole

Abandoned

Date

AUG 21 1940 19

S. J. LEWIS Scout