KANSAS

Form 51-5M 5-37 Petrol Russell

Section 27 Township 14 Range 13-W

Well No. 1 Rein

Company Continental Oil

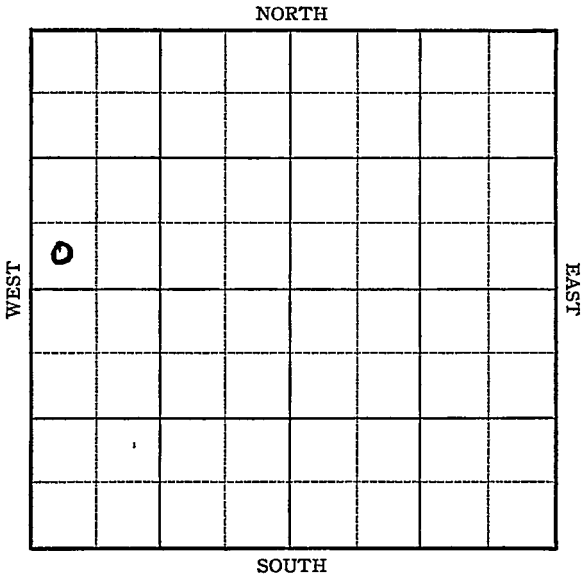

Form 252-A—5M—9-37 KANSAS Russell

Sec. 27 Twp. 14 R. 13-W

Well No. #1 Rein Farm

Continental Oil Company

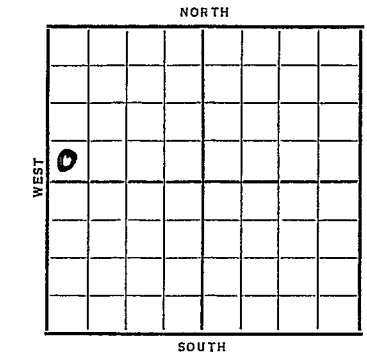

____ Ft. from N. Line

330 Ft. from S. Line

____ Ft. from E. Line

330 Ft. from W. Line

Elev. 1744

Date	REPORT
1937	
12/29	Surface Hole.
1938	
1/7	10" @ 290'. Drlg. 1940'.
1/14	K.C. 2866'. S.O. 2888-89'.
	7" @ 2887'. WOC.
1/20	Drlg. 2907' 1700' oil
1/28	T.D. 2917' 1950' Oil
2/4	7000 acid.
2/9	7" @ 2887'.
	K. C. 2866'.
	T.D. 2917'.
	7000 acid.
	Potential 1688 bbls.
	COMPLETED

Form 26—1M Bks.—2-29 Russell KANSAS

Map No. 72 Sec. 27 Twp. 14 R. 13W

Well No. 1 Rein

Continental Oil Company

Contractor

FIRST REPORT

SW NW

Ft. from N. Line

330 Ft. from S. Line

Ft. from E. Line

330 Ft. from W. Line

SECTION PLAT

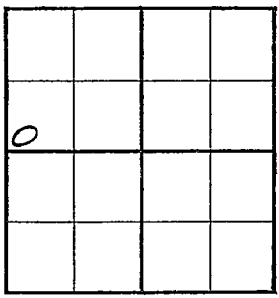

Location

Rig up

Drilling and Remarks:
Surface Hole

RECORD

Cased in., ft.

Sand

Gas

Oil

Total Depth

PRODUCTION

1st 24 hrs. Nat.

1st 24 hrs. after shot

Gas Cu. Ft.

Dry Hole

Abandoned

Date

DEC 29 1937 19 H. D. Hatfield Scout

Form 26—1M Bks.—2-29 Russell KANSAS

Map No. Sec. 27 Twp. 14 R. 13W

Well No. 1 Rein

Continental Oil Company

Contractor

COMPLETED

SW NW

Ft. from N. Line

330 Ft. from S. Line

Ft. from E. Line

330 Ft. from W. Line

SECTION PLAT

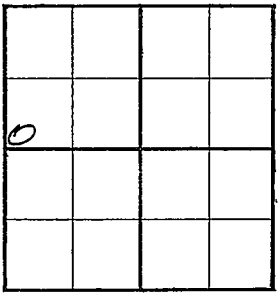

Location

Rig up

Drilling and Remarks:

7000 Acid

POT 1688

RECORD

Cased 7 in., 2887 ft.

~~Sand~~ KC. 2866

Gas

Oil

Total Depth 2917

PRODUCTION

1st 24 hrs. Nat.

1st 24 hrs. after shot

Gas Cu. Ft.

Dry Hole

Abandoned

Date

FEB 9 1938 19

H. D. Hatfield Scout