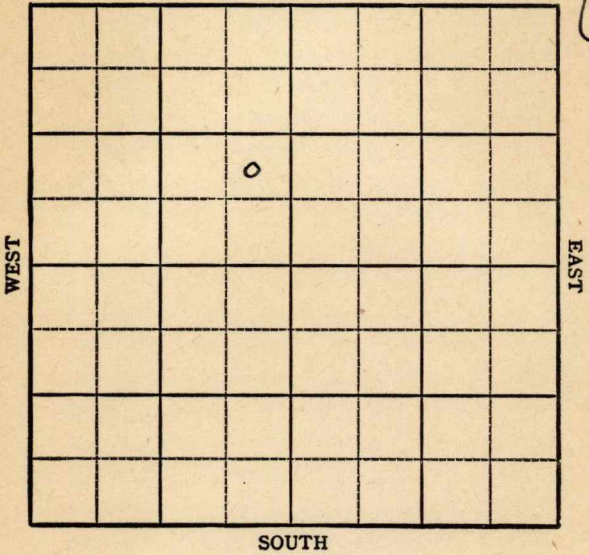


Section 8 Township 16 Range 1W

Well No. 1 Arthur

Company Deep Rock

James Pool  
NORTH



Sec. 8 Twp. 16 R. 1-W ✓

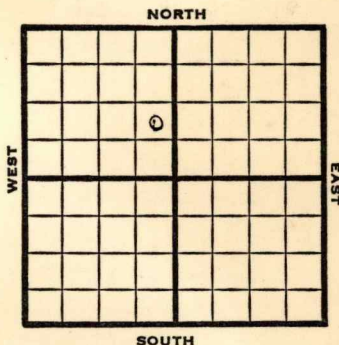
Well No. #1 Arthur Farm  
Deep Rock Company  
James

\_\_\_\_\_ Ft. from N. Line

990 Ft. from S. Line

330 Ft. from E. Line

\_\_\_\_\_ Ft. from W. Line



NE SE NW

1948

**Elev 1316'** REPORT

12/22

Location

12/29

10"@ 120'

1/5

Drlg. 1500

1/12

**Mississippi 2656**

TD 2660-7" @ 2656

1/19

TD 2618' SSO

1/26

"

2/2

TD 2674'

**Miss 2656'**

7"@ 2656'

2100 acid

Pump 30 oil / 15W Pot

38° Gr.

Comp

**COMPLETED**

Kansas

James Pool

Map No. \_\_\_\_\_ Sec. 8 Twp. 16 R. 1W

Well No. 1 Arthur


Deep Rock Company

FIRST REPORT

Contractor

NE SE NW

SECTION PLAT



\_\_\_\_\_ Ft. from N. Line

990 Ft. from S. Line

330 Ft. from E. Line

\_\_\_\_\_ Ft. from W. Line

Saline County

RECORD

Location X

Cased \_\_\_\_\_ in., \_\_\_\_\_ ft.

Rig up \_\_\_\_\_

Sand \_\_\_\_\_

Drilling and Remarks:

Gas \_\_\_\_\_

Oil \_\_\_\_\_

Total Depth \_\_\_\_\_

PRODUCTION

1st 24 hrs. Nat. \_\_\_\_\_

1st 24 hrs. after shot \_\_\_\_\_

Gas \_\_\_\_\_ Cu. Ft.

Dry Hole \_\_\_\_\_

Abandoned \_\_\_\_\_

Date

DEC 22 1948 19

S. J. LEWIS

Scout

Map No. 42 Sec. 8 Twp. 16 R. 1W

Well No. 1 Arthur

Deep Rock Company

COMPLETE Contractor

NE SE NW

*2/13/6*

SECTION PLAT

\_\_\_\_\_ Ft. from N. Line

990 Ft. from S. Line

330 Ft. from E. Line

\_\_\_\_\_ Ft. from W. Line

	o		

Saline County

Location \_\_\_\_\_

Rig up \_\_\_\_\_

Drilling and Remarks:

*Miss 2656*  
*9" @ 2656*  
*2100 acid*  
*Pump 3000 ft + 15" W*  
*BT*  
*BT 2/13/6*

RECORD

Cased \_\_\_\_\_ in., \_\_\_\_\_ ft.

Sand \_\_\_\_\_

Gas \_\_\_\_\_

Oil \_\_\_\_\_

Total Depth 2674

PRODUCTION

1st 24 hrs. Nat. \_\_\_\_\_

1st 24 hrs. after shot \_\_\_\_\_

Gas \_\_\_\_\_ Cu. Ft.

Dry Hole \_\_\_\_\_

Abandoned \_\_\_\_\_

Date

FEB 2 1949

19

S. J. LEWIS Scout