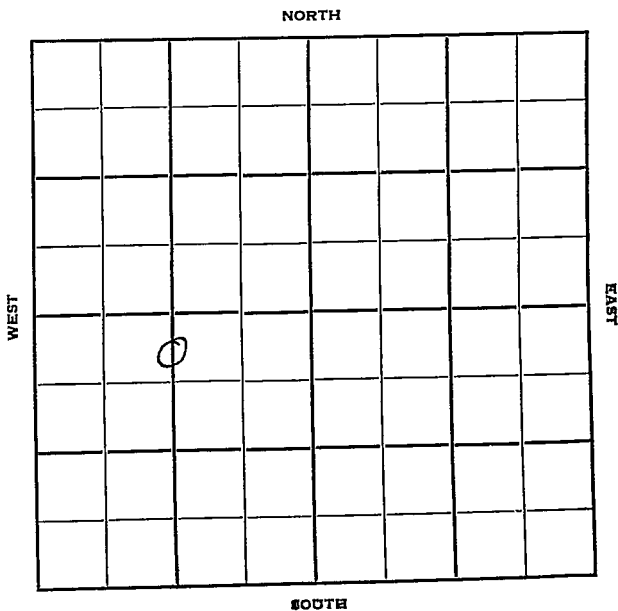


Section 27 Township 14 Range 13W

Well No. #5 Rein "A"

Company Continental Oil



Sec. 27 Twp. 14 R. 13W ✓

Well No. #5 Rein "A" Farm

Continental Oil Company

Lohman & Johnson Contractor

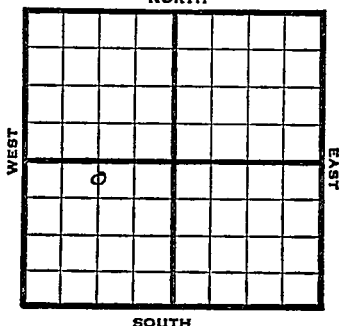
Hall-Gurney Pool NORTH

330 Ft. from N. Line

_____ Ft. from S. Line

_____ Ft. from E. Line

1320 Ft. from W. Line



C N L N $\frac{1}{2}$ SW

1951 Elev. 1728' REPORT

10/24 Spud 22-51

1952
1/2

Spud 10-22-51
Oil Well TD 3124
10" @ 357
Heeb. 2782 Tor. 2800
Lans. 2848
DST 2219-30 open 1 hr.
Rec. 20' GCSW
DST 2237-47 open 1 hr.
Rec. 30' SO&GCM TD 3124
5" @ 3114 CO to 3044
47/ 2941-51 1000 A
FU 1300' oil overnite S/ 3 BOPH
48/ 2880-92 SP 2929
S/ tr. oil & wtr. 1000 A
S/ tr. wtr. 3000 A
S/ 5 BOPH 18 hr. P/ 79 BO
8 hr. P. 126 BO 14 hr.
Comp. 25 BOPD

COMPLETED

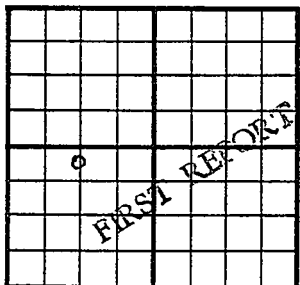
County Russell State Kansas

Sec. 27 (Blk. Twp.) 14 (Sur. Rge.) 13W Map No.

Operator Continental Oil

Well No. 5 Farm Rein "A"

Elev. Location C N L N¹/₂ SW



330 Ft. From N Line SW

1320 Ft. From W Line Quarter

Ist. Report OCT 24 1951

Completion _____

Remarks _____

Lohman & Johnson - Contr.

Spudding Date 10-22-51

Drlg. Data Hall-Gurney Pool

County Russell State Kansas

Sec. 27 (Blk. Twp.) 14 (Sur. Rge.) 13W Map No.

Operator Continental Oil

Well No. 5 Farm Rein "A"

Elev. 1728 Location C N L N $\frac{1}{2}$ SW

330 Ft. From N Line SW

1320 Ft. From W Line Quarter

1st. Report

Completion JAN 2 1952

Remarks Hall-Gurney Pool

Lohman & Johnson - Contr.

Spudding Date 10-22-51

Drlg. Data Oil well TD 3124

10" @ 357 Heeb. 2782 Tor. 2800

Lans. 2848 DST 2219-30 open 1 hr.

Rec. 20' gcsw DST 2237-47 open 1 hr.

Rec. 30' so & gcm TD 3124 5" @ 3114

CO to 3044 47/ 2941-51 1000 A

FU 1300' oil overnite S/ 3 boph

48/ 2880-92 SP 2929 S/ tr. oil & water

1000 A S/ tr. water 3000 A S/ 5 boph

18 hr. P/ 79 bo 8 hr. P/ 126 bo 14 hr.

Comp. 25 bopd

J. E. TYRA