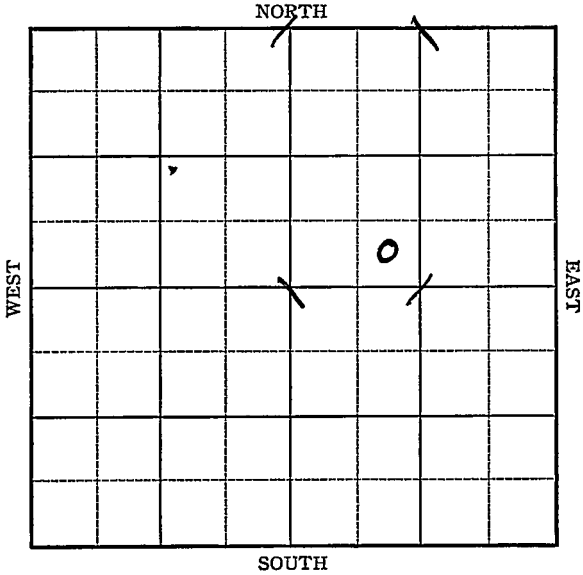


Russell

Section 27 Township 14 Range 13-W

Well No. 1 Rogg

Company Magnolia



Sec. 27 Twp. 14 R. 13-WWell No. #1 Rogg FarmMagnolia Company

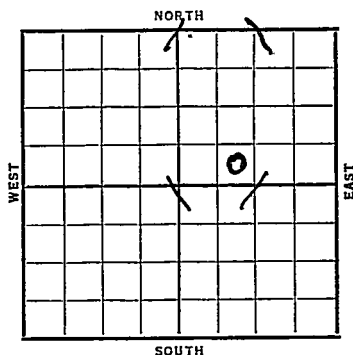
_____ Ft. from N. Line

330 Ft. from S. Line

_____ Ft. from E. Line

990 Ft. from W. Line

Elev. 1739



Date	REPORT
1937	
11/10	B. C. R.
11/19	R. U.
11/26	Spud.
12/3	15" @ 138'. 13" @ 335'. Drlg. 575'.
12/10	Anhy 669'. 10" @ 675'. Drlg. 1550'.
12/17	DrIlg. 2370'.
12/24	S.O. 2245'. 8" @ 2382'. Tarkio 2388'. S.O. & G. T.D. 2392'. 1500' oil. Swab 238 bbls. 7 hrs.
12/31	T.D. 2396'. Pump 110 bbls. oil 8 hrs & 20 water. Grav. 38.2
1938	
1/7	Will drill deeper.
1/14	Drlg. 2715'.
1/20	K.C. 2885' 7"- 2890' S. O. 2888-90 T.D.

OVER

Russell KANSAS

Map No. _____ Sec. 27 Twp. 14 R. 13W

Well No. 1 Rogg

Magnolia Company

Contractor

FIRST REPORT

SE SW NE

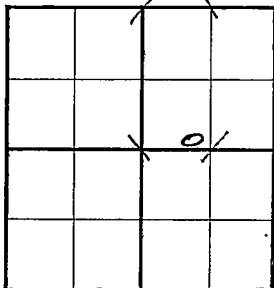
_____ Ft. from N. Line

330 Ft. from S. Line

_____ Ft. from E. Line

990 Ft. from W. Line

SECTION PLAT



Location _____

Rig up _____

Drilling and Remarks:

BCR

RECORD

Cased _____ in., _____ ft.

Sand _____

Gas _____

Oil _____

Total Depth _____

PRODUCTION

1st 24 hrs. Nat. _____

1st 24 hrs. after shot _____

Gas _____ Cu. Ft.

Dry Hole _____

Abandoned _____

Date

NOV 10 1937

H. D. Hatfield

Scout

Russell KANSAS

Map No. _____ Sec. 27 Twp. 14 R. 13W

Well No. 1 Rogg

Magnolia Petroleum Company

Contractor

COMPLETED

SECTION PLAT

SE SW NE

_____ Ft. from N. Line

330 Ft. from S. Line

_____ Ft. from E. Line

990 Ft. from W. Line

		0	

Location _____

Rig up _____

Drilling and Remarks:

P.B. 2913
 1000 acid
 POT- 1822
 10% water

RECORD

Cased 7 in., 2890 ft.

Sand K.C., 2885

Gas _____

Oil _____

Total Depth 2916

PRODUCTION

1st 24 hrs. Nat. _____

1st 24 hrs. after shot _____

Gas _____ Cu. Ft.

Dry Hole _____

Abandoned _____

Date

FEB 2 1938

19

H. D. Hatfield Scout