

KANSAS

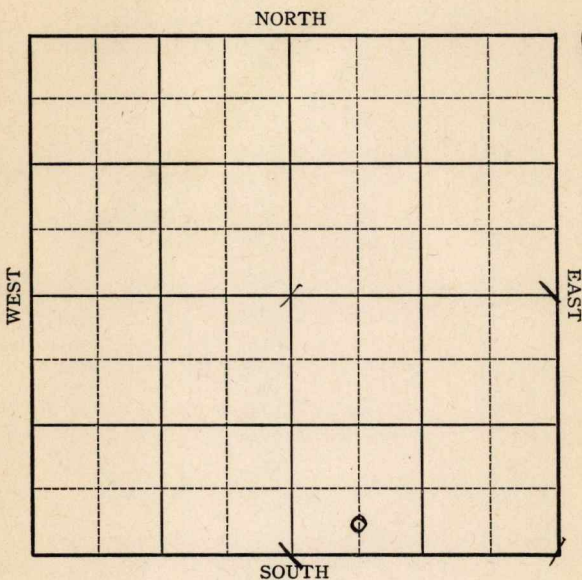
Saline

FORM 51 5M 1-42 PETROL

Section 9 Township 16 Range 1-W

Well No. #1 Kraber

Company Wolf Creek



Sec. 9 Twp. 16 R. 1-W

Well No. #1 Kraber Farm

Wolf Creek Company

Wildcat

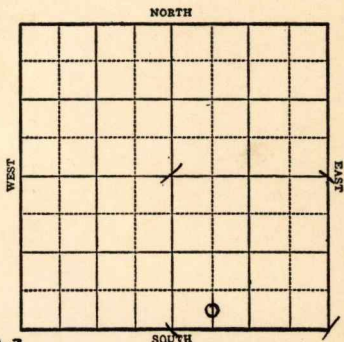
\_\_\_\_\_ Ft. from N. Line

330 Ft. from S. Line

\_\_\_\_\_ Ft. from E. Line

660 Ft. from W. Line

*Elev. 1283*



R E P O R T

1943

- 6/9 Cable
- 6/16 15" @ 115'  
Drlg. 875'
- 6/23 12" @ 1090'  
10" @ 1502'  
Drlg. 1515'
- 6/30 **Lans 1989**  
**SO 1994-98 T.D.**  
8" @ 1989  
Woc.
- 7/7 Recement 8"
- 7/15 T.D. 2000 HFO  
Flow 12½ oil per hr.
- 7/21 **Lans 1989**  
8" @ 1989  
T.D. 2000'  
2000 acid  
Flow 86 Pot  
Gravity 34

**COMPLETED**

**KANSAS** / 2 Map No. Sec. 9 Twp. 16 R. 1W

Well No. 1 Kraber

Wolf Creek Company

FIRST REPORT Contractor

C SL SW SE


SECTION PLAT

Ft. from N. Line

330 Ft. from S. Line

Ft. from E. Line

660 Ft. from W. Line



WILDCAT

Location

Rig up

Drilling and Remarks:

Cable

RECORD

Cased in, ft.

Sand

Gas

Oil

Total Depth

PRODUCTION

1st 24 hrs. Nat.

1st 24 hrs. after shot

Gas Cu. Ft.

Dry Hole

Abandoned

Date

JUN 9 1943 19

S. J. LEWIS Scout

**KANSAS**

Map No. 42 Sec. 9 Twp. 16 R. 1W

Well No. 1 Kraber

Wolf Creek Company

**COMPLETED** Contractor

**C S L SW SE**

**SECTION PLAT**

\_\_\_\_\_ Ft. from N. Line

330 Ft. from S. Line

\_\_\_\_\_ Ft. from E. Line

660 Ft. from W. Line

**WILDCAT**


Location \_\_\_\_\_

Rig up \_\_\_\_\_

Drilling and Remarks:

*Lans 1989  
8" @ 1989  
2000 acid  
Flow 86 PY*

*84° Gr*

**RECORD**

Cased \_\_\_\_\_ in., \_\_\_\_\_ ft.

Sand \_\_\_\_\_

Gas \_\_\_\_\_

Oil \_\_\_\_\_

Total Depth 2000

**PRODUCTION**

1st 24 hrs. Nat. \_\_\_\_\_

1st 24 hrs. after shot \_\_\_\_\_

Gas \_\_\_\_\_ Cu. Ft.

Dry Hole \_\_\_\_\_

Abandoned \_\_\_\_\_

Date

JUL 21 1943 19

S. J. LEWIS Scout