

KANSAS

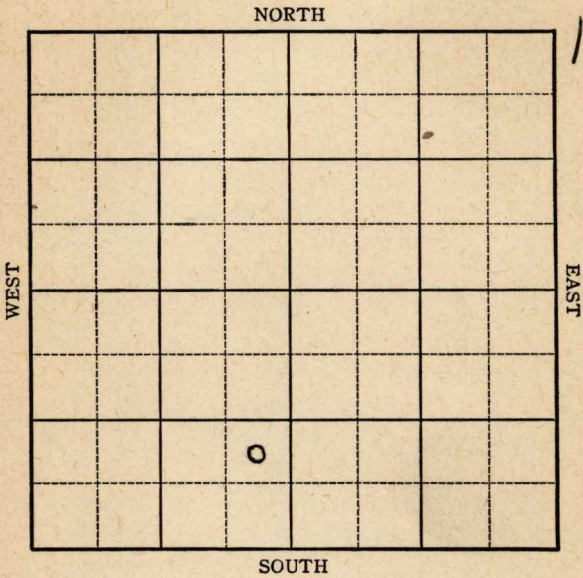
FORM 51 5M 11-44 PETROL

Saline County

Section 17 Township 16 Range 1W

Well No. #1 Heshar

Company Deep Rock



Sec. 17 Twp. 16 R. 1W

Well No. #1, Heshner Farm

Deep Rock Company

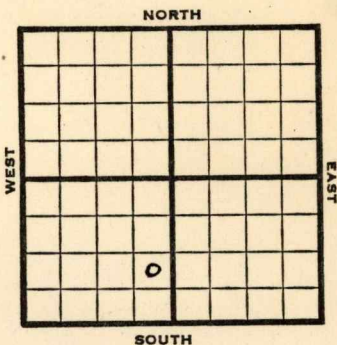
Hunter

Ft. from N. Line

990 Ft. from S. Line

330 Ft. from E. Line

Ft. from W. Line



NE SE SW

REPORT

1946 Elev. 1353

6/12	RHR			
6/18	10" @ 129'			
	Drlg 1820'			
6/26	Lans 2065			
	Miss 2688			
	TD 2693'			
	SO 7" @ 2689'	RUST		
7/3	TD 2700			
	1000 acid			
	Swb 1 1/2 oil plus 2 1/2 W PH			
7/9	Pump 18 oil plus 50 W in 24 hrs			
7/16	"	"	"	"
7/23	"	"	"	"
7/30	"	"	"	"
8/6	"	"	"	"
8/14	Miss. 2688			
	7" @ 2689			
	1000 acid.			
	TD 2700			
	Pump 23 oil plus 50% W.			
	Grav. 36.0			

COMPLETED

**KANSAS**

Kansas Pool Name Hunter Pool

Map No. 82 Sec. 17 Twp. 16 R. 1W

Well No. 1 Heshner

Deep Rock Company

**COMPLETED**

Contractor

NE SE SW

*E 11353*

**SECTION PLAT**

	6		

         Ft. from N. Line

990 Ft. from S. Line

330 Ft. from E. Line

         Ft. from W. Line

Saline County

**RECORD**

Location                                 

Cased          in.,          ft.

Rig up                                 

Sand                                 

Drilling and Remarks:

Gas                                 

*Mus 2688  
7" @ 2689  
1000 acil  
Pump 28 oil +  
50% W.*

Oil                                 

Total Depth 2700

**PRODUCTION**

1st 24 hrs. Nat.                         

1st 24 hrs. after shot                         

Gas                          Cu. Ft.

Dry Hole                         

Abandoned                         

*862/24*

Date

AUG 14 1946

S. J. LEWIS Scout

**KANSAS**Kansas Pool Name HunterMap No. 42 Sec. 17 Twp. 16 R. 1WWell No. 1 HeshDeep Rock

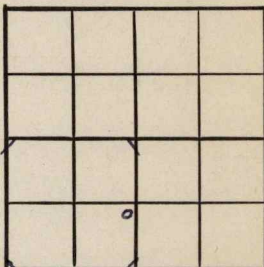
Company \_\_\_\_\_

FIRST REPORT

Contractor \_\_\_\_\_

NE SE SW

## SECTION PLAT

       Ft. from N. Line990 Ft. from S. Line330 Ft. from E. Line       Ft. from W. LineSaline County

Location \_\_\_\_\_

Rig up \_\_\_\_\_

Drilling and Remarks:

RHR

## RECORD

Cased \_\_\_\_\_ in., \_\_\_\_\_ ft.

Sand \_\_\_\_\_

Gas \_\_\_\_\_

Oil \_\_\_\_\_

Total Depth \_\_\_\_\_

## PRODUCTION

1st 24 hrs. Nat. \_\_\_\_\_

1st 24 hrs. after shot \_\_\_\_\_

Gas \_\_\_\_\_ Cu. Ft.

Dry Hole \_\_\_\_\_

Abandoned \_\_\_\_\_

Date

JUN 12 1946<sub>19</sub>S. J. LEWIS

Scout