

KANSAS

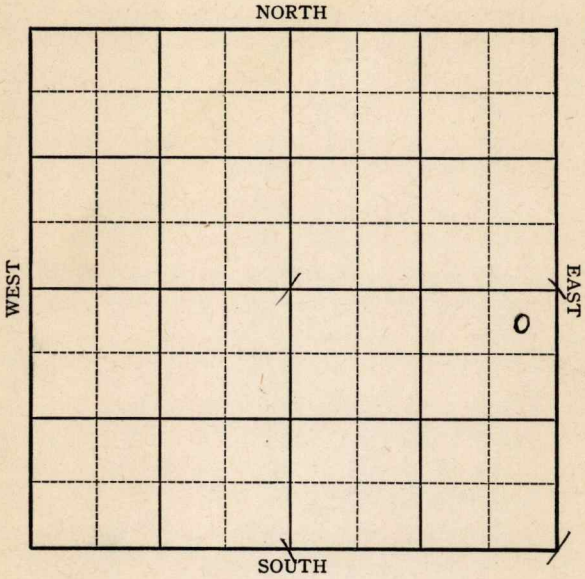
Saline

FORM 51 5M 1-42 PETROL

Section 19 Township 16 Range 1-W

Well No. #1 Threlkeld

Company Deep Rock



Sec. 19 Twp. 16 R. 1-W

Well No. #1 Threlkeld Farm

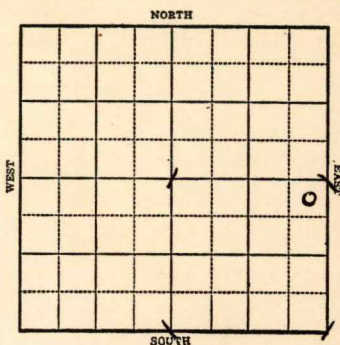
Deep Rock Company

330 Ft. from N. Line

\_\_\_\_\_ Ft. from S. Line

330 Ft. from E. Line

\_\_\_\_\_ Ft. from W. Line



1943

R E P O R T

5/5	10" @ 141' Drlg. 1252'
5/12	Miss 2681-83 T.D. SO Run csg.
5/19	7" @ 2683 T.D. 2698-1000' oil 1000 acid swab 112 oil in 4 hrs.
5/26	" " " " " "
6/2	" " " " " "
6/9	" " " " " "
6/16	Miss 2683 7" @ 2683' T.D. 2698' 1000 gal acid Depth Pot 629 oil plus 146 8 water Gravity 39

**COMPLETED**

Saline

Map No. ~~KANSAS~~ Sec. 19 Twp. 16 R. 1W

Well No. 1 Threlkeld

Deep Rock

Company

FIRST REPORT

Contractor

NE SE


SECTION PLAT

330 Ft. from N. Line

Ft. from S. Line

330 Ft. from E. Line

Ft. from W. Line



WILDCAT

Location

Rig up

Drilling and Remarks:

10"-141'

Drlg. 1252'

RECORD

Cased in., ft.

Sand

Gas

Oil

Total Depth

PRODUCTION

1st 24 hrs. Nat.

1st 24 hrs. after shot

Gas Cu. Ft.

Dry Hole

Abandoned

Date

MAY 5 1943

19

S. J. LEWIS

Scout

**KANSAS**

Saline

Map No. 42 Sec. 19 Twp. 16 R. 1W

Well No. 1 Threlkeld

Deep Rock Company

**COMPLETED** Contractor

NE SE

SECTION PLAT

330 Ft. from N. Line

\_\_\_\_\_ Ft. from S. Line

330 Ft. from E. Line

\_\_\_\_\_ Ft. from W. Line

			o

WILDCAT

Location \_\_\_\_\_

Rig up \_\_\_\_\_

Drilling and Remarks:

*Mis 2683*  
*7" @ 2683*  
*1000 acid*  
*Depth 4629 oil*  
*7 1468 water*  
*390 lbs*

RECORD

Cased \_\_\_\_\_ in., \_\_\_\_\_ ft.

Sand \_\_\_\_\_

Gas \_\_\_\_\_

Oil \_\_\_\_\_

Total Depth 2698

PRODUCTION

1st 24 hrs. Nat. \_\_\_\_\_

1st 24 hrs. after shot \_\_\_\_\_

Gas \_\_\_\_\_ Cu. Ft.

Dry Hole \_\_\_\_\_

Abandoned \_\_\_\_\_

Date

JUN 16 1943 19

S. J. LEWIS Scout