

KANSAS

FORM 51 5M 1-42 PETROL

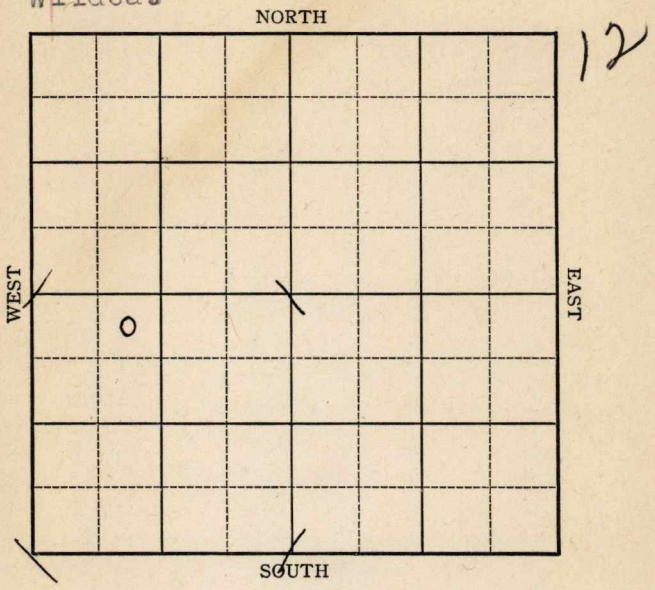
Saline

Section 20 Township 16 Range 1-W

Well No. #1 Hunter

Company Deep Rock

Wildcat



KANSAS

Saline

Sec. 20 Twp. 16 R. 1W

Well No. #1 Hunter Farm

Deep Rock Company

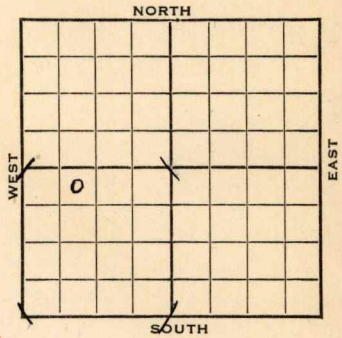
Wildcat

330 Ft. from N. Line

_____ Ft. from S. Line

_____ Ft. from E. Line

990 Ft. from W. Line



NE 1NW 4SW *Elev. 1342*

1942	REPORT
11/10	Derrick Core Drill Structure
11/18	Drlg 575 10" @ 81'
11/24	Drlg. 1783'
12/2	Lans 2010 Miss 2674 TD 7" @ 2674 rust
12/14	
12/9	" "
12/16	" "
12/22	Pipe leaking- Squeezing off.
12/29	" " "
1943	
1/6	T. D. 2681-1200' oil 12 hrs.
1/13	Pump 4 bbls oil per hr. 20 hrs. 1000 gal. acid.

OVER

2674

1943 TD 2681-1200

1/20 Pump 12 Fluid per hr 15 hrs 6%
Water.

1/27 3000 acid pump 19 bbls oil per
hr for 19 hrs.

2/3

Miss. 2674

7" casing set 2674'

T.D. 2681'

4000 acid

Depth Pot 1500 oil plus 1500 water.

Gravity 36

COMPLETED

Saline

KANSAS

Map No. 42 Sec. 20 Twp. 16 R. 1W

Well No. 1 Hunter

Deep Rock Company

FIRST REPORT Contractor

NE NW SW


SECTION PLAT

330 Ft. from N. Line

_____ Ft. from S. Line

_____ Ft. from E. Line

990 Ft. from W. Line



WILDCAT

RECORD

Location _____

Rig up _____

Drilling and Remarks:

Derrick

Core Drill
structure

Cased _____ in., _____ ft.

Sand _____

Gas _____

Oil _____

Total Depth _____

PRODUCTION

1st 24 hrs. Nat. _____

1st 24 hrs. after shot _____

Gas _____ Cu. Ft.

Dry Hole _____

Abandoned _____

Date

NOV 11 1942

19

S. J. LEWIS

Scout

Saline

KANSAS
 Map No. 42 Sec. 20 Twp. 16 R. 1W

Well No. 1 Hunter

Deep Rock Company

COMPLETED Contractor

NE NW SW

SECTION PLAT

330 Ft. from N. Line

_____ Ft. from S. Line

_____ Ft. from E. Line

990 Ft. from W. Line

WILDCAT

Location _____

Rig up _____

Drilling and Remarks:

*Wss 2674
 7" C 2674
 4000 acid
 Sept to Oct 1500 oil
 41500 Water.
 36 0/8*

RECORD

Cased _____ in., _____ ft.

Sand _____

Gas _____

Oil _____

Total Depth 2681

PRODUCTION

1st 24 hrs. Nat. _____

1st 24 hrs. after shot _____

Gas _____ Cu. Ft.

Dry Hole _____

Abandoned _____

Date

FEB 3 1943

S. J. LEWIS Scout