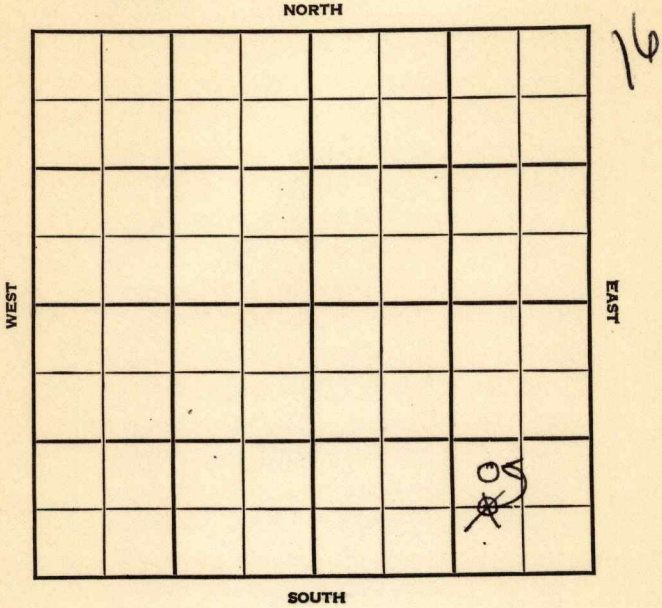


Section 20 Township 16 Range 1-W

Well No. #1 Redden

Company John Lindas etal  
Hunter



KANSAS

Saline

Sec. 20 Twp. 16 R. 1W

Well No. #1 Redden Farm  
John Lindas et al Company  
Hunter Pool

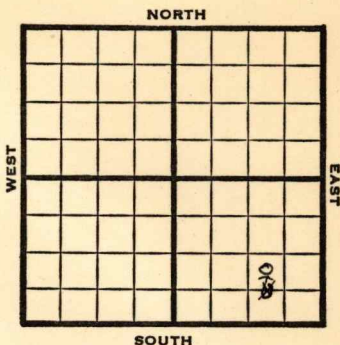
Ft. from N. Line

~~600~~<sup>990</sup> Ft. from S. Line

~~600~~<sup>990</sup> Ft. from E. Line

Ft. from W. Line

~~C W L SE SE~~  
NW SE SE



1948

Elev. 1303'

REPORT

5/26

Location

6/1

Surface Hole

6/9

8" @ 132  
Drlg 2010

6/16

TD 2652'  
Miss 2645'  
Aband.

**ABANDONED**

Map No. \_\_\_\_\_ Sec. 20 Twp. 16 R. 1W


Well No. 1 Redden

John Lindas et al. Company

**FIRST REPORT** Contractor

C W L S E S E

SECTION PLAT



\_\_\_\_\_ Ft. from N. Line

660 Ft. from S. Line

990 Ft. from E. Line

\_\_\_\_\_ Ft. from W. Line

Saline County

Location X

Rig up \_\_\_\_\_

Drilling and Remarks:

RECORD

Cased \_\_\_\_\_ in., \_\_\_\_\_ ft.

Sand \_\_\_\_\_

Gas \_\_\_\_\_

Oil \_\_\_\_\_

Total Depth \_\_\_\_\_

PRODUCTION

1st 24 hrs. Nat. \_\_\_\_\_

1st 24 hrs. after shot \_\_\_\_\_

Gas \_\_\_\_\_ Cu. Ft.

Dry Hole \_\_\_\_\_

Abandoned \_\_\_\_\_

Date

MAY 26 1948 19

S. J. LEWIS Scout

Map No. 42 Sec. 20 Twp. 16 R. 1W

Well No. 1 Redden

John Lindas etal. Company

**CORRECTION**

Contractor

NW SE SE

SECTION PLAT

			o

\_\_\_\_\_ Ft. from N. Line  
990 Ft. from S. Line  
990 Ft. from E. Line  
 \_\_\_\_\_ Ft. from W. Line

Saline County

Location \_\_\_\_\_

Rig up \_\_\_\_\_

Drilling and Remarks:

*was*  
*C W L SE SE*  
*Red*

RECORD

Cased \_\_\_\_\_ in., \_\_\_\_\_ ft.  
 Sand \_\_\_\_\_  
 Gas \_\_\_\_\_  
 Oil \_\_\_\_\_  
 Total Depth \_\_\_\_\_

PRODUCTION

1st 24 hrs. Nat. \_\_\_\_\_  
 1st 24 hrs. after shot \_\_\_\_\_  
 Gas \_\_\_\_\_ Cu. Ft.  
 Dry Hole \_\_\_\_\_  
 Abandoned \_\_\_\_\_

Date

JUN 9 1948 19

S. J. LEWIS Scout

