

KANSAS

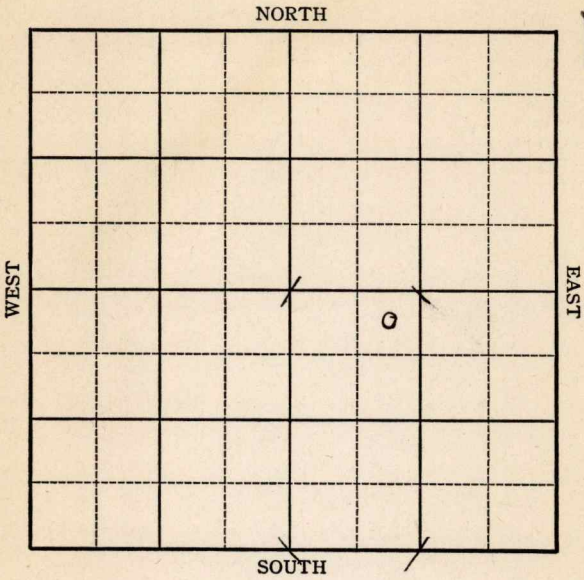
FORM 51 5M 1-42 PETROL

Saline

Section 20 Township 16 Range 1-W

Well No. #1 Van Meter

Company Deep Rock



Sec. 20 Twp. 16 R. 1-W

Well No. #1 Van Meter Farm _____

Deep Rock Company _____

Hunter

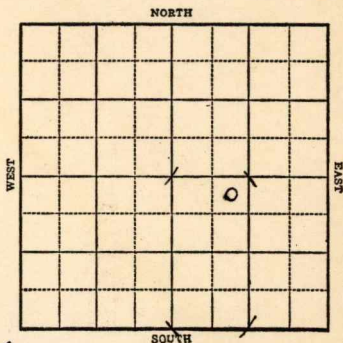
330 Ft. from N. Line

_____ Ft. from S. Line

_____ Ft. from E. Line

990 Ft. from W. Line

Elev. 1334



1943

R E P O R T

- 7/14 Cellar
- 7/21 10" @ 130'
- 7/28 Drlg. 1883'
Miss 2652
SO 2655-58 T.D.
7" @ 2654'
- 8/4 **RUST**
Pay 2661-65 T.D.
HFW in 2 hrs
Swab 32 oil in 2 hrs.
- 8/11 SD
- 8/18 "
- 8/25 Pump 12½ oil per hr.
- 9/1 " " " " "
- 9/8 " " " "
- 9/15 Temp Pot 80 Pump
- 9/22 " " " "

OVER

9/29

Miss 2652
7" @ 2654
Pump 288 Pot.
Gravity 36.3
T.D. 2665'

COMPLETED

KANSAS

Saline

Map No. 42 Sec. 20 Twp. 16 R. 1W

Well No. 1 Van Meter

Deep Rock Company

FIRST REPORT Contractor

NE NW SE


330 Ft. from N. Line

_____ Ft. from S. Line

_____ Ft. from E. Line

990 Ft. from W. Line

SECTION PLAT



HUNTER POOL

Location _____

Rig up _____

Drilling and Remarks:

Cellar

RECORD

Cased _____ in., _____ ft.

Sand _____

Gas _____

Oil _____

Total Depth _____

PRODUCTION

1st 24 hrs. Nat. _____

1st 24 hrs. after shot _____

Gas _____ Cu. Ft.

Dry Hole _____

Abandoned _____

Date

JUL 14 1943

19

S. J. LEWIS Scout

KANSAS
 Map No. 42 Sec. 20 Twp. 16 R. 1W

Well No. 1 Van Meter

Deep Rock Company

COMPLETED Contractor

NE NW SE

SECTION PLAT

330 Ft. from N. Line

_____ Ft. from S. Line

_____ Ft. from E. Line

990 Ft. from W. Line

		o	

Hunter Pool

Location _____

Rig up _____

Drilling and Remarks:

Mine 2652

7" @ 2654

Pump 2880x

36 1/2 ft

RECORD

Cased _____ in., _____ ft.

Sand _____

Gas _____

Oil _____

Total Depth 2665

PRODUCTION

1st 24 hrs. Nat. _____

1st 24 hrs. after shot 11

Gas _____ Cu. Ft.

Dry Hole _____

Abandoned _____

Date

SEP 29 1943 19

S. J. LEWIS Scout