

KANSAS

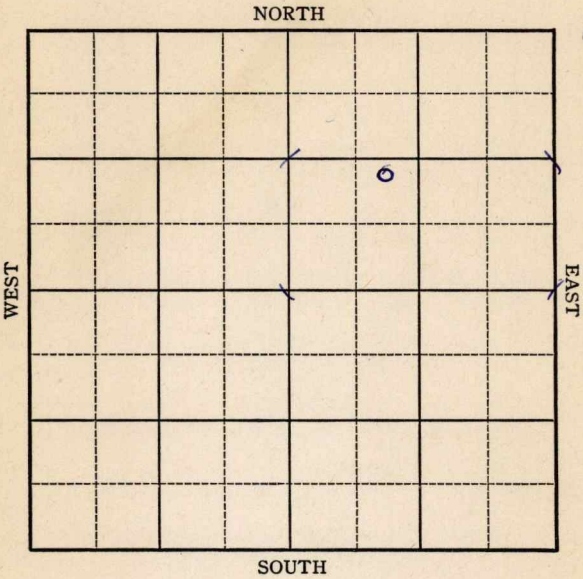
FORM 51 5M 1-42 PETROL

Saline

Section 20 Township 16 Range 1-W

Well No. #1 Ida Tressin

Company Deep Rock



Sec. 20 Twp. 16 R. 1-W

Well No. #1 Ida Tressin Farm

Deep Rock Company

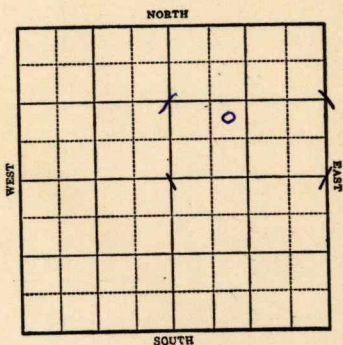
_____ Ft. from N. Line

1040 Ft. from S. Line

_____ Ft. from E. Line

990 Ft. from W. Line

Elev. 1298



REPORT

1943

9/15

Location

9/22

10" @ 130'

Drlg. 1795'

9/29

Miss. 2607

7" @ 2607'

T.D. 2608'

RUST

10/6

Burgess 2606

T.D. 2625'

HFO

10/13

Temp ot. 79

10/20

" " "

10/27

500 acid pump 47 oil in 3 hrs.

10/3

" " " "

11/10

" " "

11/17

Miss 2607

7" @ 2607

500 acid

Echo Pot. 1674

T.D. 2625 $\frac{1}{2}$ '

Gravity 36.6

COMPLETED

KANSAS 42 Map No. Sec. 20 Twp. 16 R. 1W

Well No. 1 Ida Tressin

Deep Rock Company

FIRST REPORT

Contractor

NE SW NE


SECTION PLAT

Ft. from N. Line

1040 Ft. from S. Line

Ft. from E. Line

990 Ft. from W. Line



Hunter Pool

RECORD

Location X

Cased in. ft.

Rig up

Sand

Drilling and Remarks:

Gas

Oil

Total Depth

PRODUCTION

1st 24 hrs. Nat.

1st 24 hrs. after shot

Gas Cu. Ft.

Dry Hole

Abandoned

Date

SEP 15 1943 19

S. J. LEWIS Scout

Saline

KANSAS

Map No. 42 Sec. 20 Twp. 16 R. 1W

Well No. 1 Ida Tressin

Deep Rock Company

COMPLETED Contractor

NE SW NE

SECTION PLAT

_____ Ft. from N. Line

1040 Ft. from S. Line

_____ Ft. from E. Line

990 Ft. from W. Line

Hunter Pool

Location _____

Rig up _____

Drilling and Remarks:

Nov 2607
7" @ 2607.
500 acid
Ec to 281674

36 6/8

RECORD

Cased _____ in., _____ ft.

Sand _____

Gas _____

Oil _____

Total Depth 2625 1/2

PRODUCTION

1st 24 hrs. Nat. _____

1st 24 hrs. after shot _____

Gas _____ Cu. Ft.

Dry Hole _____

Abandoned _____

Date

NOV 17 1943 19

S. J. LEWIS Scout