

KANSAS

Russell


Form 51-5M-11-38-Palace

Section 26 Township 14 Range 13-W

Well No. #11 Letsch

Company Texon

NORTH Hall Pool



SOUTH

Sec. 26 Twp. 14 R. 13-W

Well No. #11 Letsch Farm

Texon Company

(Hall)

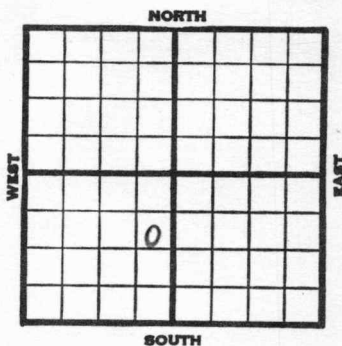
1155 Ft. from N. Line

Ft. from S. Line

330 Ft. from E. Line

Ft. from W. Line

Elev. 1686



1939

REPORT

11/1

Rotary.

11/9

10" - 341' Drlg. 2245'

11/16

Lans. 2811' 6" - 2828'

T.D. 2830' RUST. Sat.

11/23

T.D. 2872' 1800' oil 2 hours.

5000 acid.

11/28

Lans. 2811'

6" - 2828'

T.D. 2872'

5000 acid.

Potential 1818 bbls., pump.

COMPLETED

Map No. 72 Sec. 26 Twp. 14 R. 13W

Well No. 11 Letsch

Texon

Company

Contractor

FIRST REPORT

SE NE SW


SECTION PLAT

1155 Ft. from N. Line

_____ Ft. from S. Line

330 Ft. from E. Line

_____ Ft. from W. Line



HALL POOL

Location _____

Rig up _____

Drilling and Remarks:

Rotary

RECORD

Cased _____ in., _____ ft.

Sand _____

Gas _____

Oil _____

Total Depth _____

PRODUCTION

1st 24 hrs. Nat. _____

1st 24 hrs. after shot _____

Gas _____ Cu. Ft.

Dry Hole _____

Abandoned _____

Date

NOV 1 1939 19

S. J. LEWIS Scout

Map No. 72 Sec. 26 Twp. 14 R. 13W

Well No. 11 Letsch

Texon

Company

Contractor

COMPLETED

SE NE SW

1155 Ft. from N. Line

_____ Ft. from S. Line

330 Ft. from E. Line

_____ Ft. from W. Line

SECTION PLAT

HALL POOL

Location _____

Rig up _____

Drilling and Remarks:

Lease 2811

6" @ 2828.

5000 cu oil

Pump 1818 P.S.

RECORD

Cased _____ in., _____ ft.

Sand _____

Gas _____

Oil _____

Total Depth 2872.

PRODUCTION

1st 24 hrs. Nat. _____

1st 24 hrs. after shot _____

Gas _____ Cu. Ft.

Dry Hole _____

Abandoned _____

Date

NOV 28 1939 19

S. J. LEWIS Scout