

# KANSAS

Form 51-5M-7-39-Palace

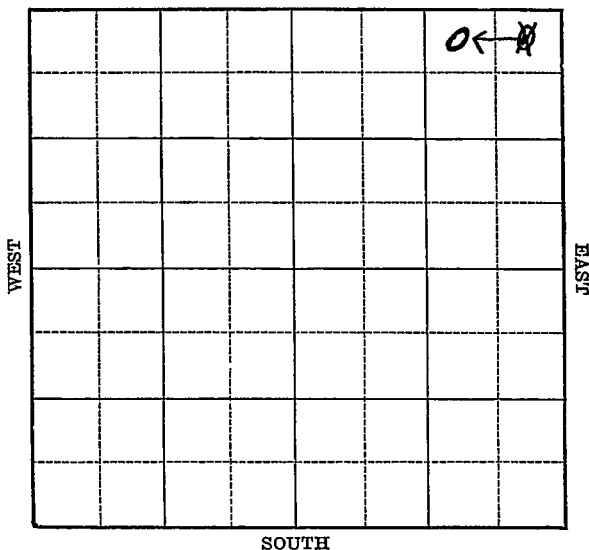
Russell

Section 34 Township 14 Range 13-W

Well No. #2 J. Letsch #1 #2

Company Phil-Han

NORTH Hall Pool



Sec. 34 Twp. 14 R. 13-W

Well No. ~~#2~~ J. Letsch #1 #2 Farm  
Phil-Han Company

(Hall)

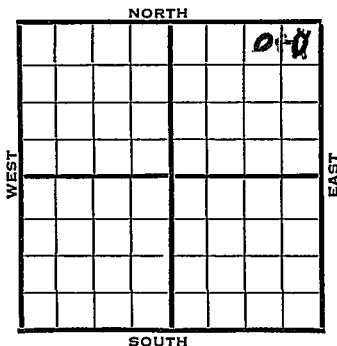
330 Ft. from N. Line

\_\_\_\_\_ Ft. from S. Line

~~330~~ 990 Ft. from E. Line

\_\_\_\_\_ Ft. from W. Line

Elev. 1695



1940	REPORT
4/17	Location
4/25	"
5/2	Bldg. cable rig.
5/9	" " "
5/16	15 1/2" - 70' 12" - 315'
	10" - 613' Anhy 613'
	Drlg. 1115'
5/23	Drlg. 2265'
5/29	8" - 2300' S.O. 2350-58'
	Lans. 2805' 7" - 2825'
	First oil 2831' Drlg. 2834'
	400' oil in hole.
6/5	Lans. 2805'
	7" - 2825'
	T.D. 2849'
	10000 aci d.
	Potential 2467 bbls., pump.
	<b>COMPLETED</b>

Map No. 72 Sec. 34 Twp. 14 R. 13W

Well No. 2 J. Letsch

Phil-Han Company.

Contractor

**FIRST REPORT**

**SECTION PLAT**

NE/C

330 Ft. from N. Line

\_\_\_\_\_ Ft. from S. Line

330 Ft. from E. Line

\_\_\_\_\_ Ft. from W. Line

**HALL POOL**

			o

Location X

Rig up \_\_\_\_\_

Drilling and Remarks:

**RECORD**

Cased \_\_\_\_\_ in., \_\_\_\_\_ ft.

Sand \_\_\_\_\_

Gas \_\_\_\_\_

Oil \_\_\_\_\_

Total Depth \_\_\_\_\_

**PRODUCTION**

1st 24 hrs. Nat. \_\_\_\_\_

1st 24 hrs. after shot \_\_\_\_\_

Gas \_\_\_\_\_ Cu. Ft.

Dry Hole \_\_\_\_\_

Abandoned \_\_\_\_\_

Date

APR 17 1940<sub>19</sub>

S. J. LEWIS Scout

Map No. 72 Sec. 34 Twp. 14 R. 13WWell No. 2 J: LetschPhil Han

Company

CORRECTION

Contractor

NW NE NE

330 Ft. from N. Line

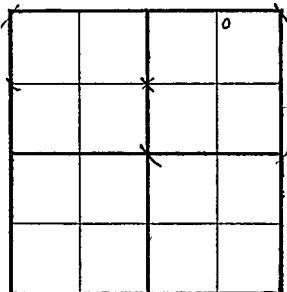
\_\_\_\_\_ Ft. from S. Line

990 Ft. from E. Line

\_\_\_\_\_ Ft. from W. Line

Hall Pool

## SECTION PLAT



Location \_\_\_\_\_

Rig up \_\_\_\_\_

Drilling and Remarks:

Reported  
NE/C

## RECORD

Cased \_\_\_\_\_ in., \_\_\_\_\_ ft.

Sand \_\_\_\_\_

Gas \_\_\_\_\_

Oil \_\_\_\_\_

Total Depth \_\_\_\_\_

## PRODUCTION

1st 24 hrs. Nat. \_\_\_\_\_

1st 24 hrs. after shot \_\_\_\_\_

Gas \_\_\_\_\_ Cu. Ft.

Dry Hole \_\_\_\_\_

Abandoned \_\_\_\_\_

Date

MAY 1 1940 19

S. J. LEWIS

Scout

Map No. 72 Sec. 34 Twp. 14 R. 13WWell No. 1 LetschPhil Han CompanyCORRECTION Contractor**SECTION PLAT**

NW NE NE

330 Ft. from N. Line

\_\_\_\_\_ Ft. from S. Line

990 Ft. from E. Line

\_\_\_\_\_ Ft. from W. Line

HALL POOL

			o

Location \_\_\_\_\_

Rig up \_\_\_\_\_

Drilling and Remarks:

Reported as

#2 Letsch

**RECORD**

Cased \_\_\_\_\_ in., \_\_\_\_\_ ft.

Sand \_\_\_\_\_

Gas \_\_\_\_\_

Oil \_\_\_\_\_

Total Depth \_\_\_\_\_

**PRODUCTION**

1st 24 hrs. Nat. \_\_\_\_\_

1st 24 hrs. after shot \_\_\_\_\_

Gas \_\_\_\_\_ Cu. Ft.

Dry Hole \_\_\_\_\_

Abandoned \_\_\_\_\_

Date

MAY 22 1940S. J. LEWIS Scout

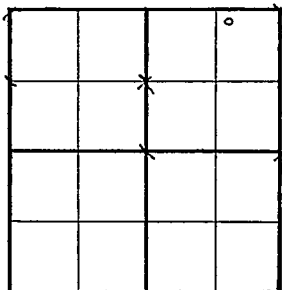
Map No. 72 Sec. 34 Twp. 14 R. 13W

Well No. 2 Letsch

Phil Han Company

CORRECTION Contractor

**SECTION PLAT**



NW NE NE

330 Ft. from N. Line

\_\_\_\_\_ Ft. from S. Line

990 Ft. from E. Line

\_\_\_\_\_ Ft. from W. Line

HALL POOL

Location \_\_\_\_\_

Rig up \_\_\_\_\_

Drilling and Remarks:

Phil Han has

taken over #1 Letsch

drilled by Darby et al

SE NE NW 34-14-13W

**RECORD**

Cased \_\_\_\_\_ in., \_\_\_\_\_ ft.

Sand \_\_\_\_\_

Gas \_\_\_\_\_

Oil \_\_\_\_\_

Total Depth \_\_\_\_\_

**PRODUCTION**

1st 24 hrs. Nat. \_\_\_\_\_

1st 24 hrs. after shot \_\_\_\_\_

Gas \_\_\_\_\_ Cu. Ft.

Dry Hole \_\_\_\_\_

Abandoned \_\_\_\_\_

Date

JUN 4 1940 19

S. J. LEWIS Scout

Map No. 72 Sec. 34 Twp. 14 R. 13WWell No. 2 J. Letsch

Phil Han

Company

Contractor

**COMPLETED****SECTION PLAT**

NW NE NE

330 Ft. from N. Line

\_\_\_\_\_ Ft. from S. Line

990 Ft. from E. Line

\_\_\_\_\_ Ft. from W. Line

HALL POOL

			0

Location \_\_\_\_\_

Rig up \_\_\_\_\_

Drilling and Remarks:

*Loss 2805**7" @ 2825**10000 acid**Pump 2467 P & X***RECORD**

Cased \_\_\_\_\_ in., \_\_\_\_\_ ft.

Sand \_\_\_\_\_

Gas \_\_\_\_\_

Oil \_\_\_\_\_

Total Depth 2849**PRODUCTION**

1st 24 hrs. Nat. \_\_\_\_\_

1st 24 hrs. after shot \_\_\_\_\_

Gas \_\_\_\_\_ Cu. Ft.

Dry Hole \_\_\_\_\_

Abandoned \_\_\_\_\_

Date

JUN 5 1940 19S. J. LEWIS Scout