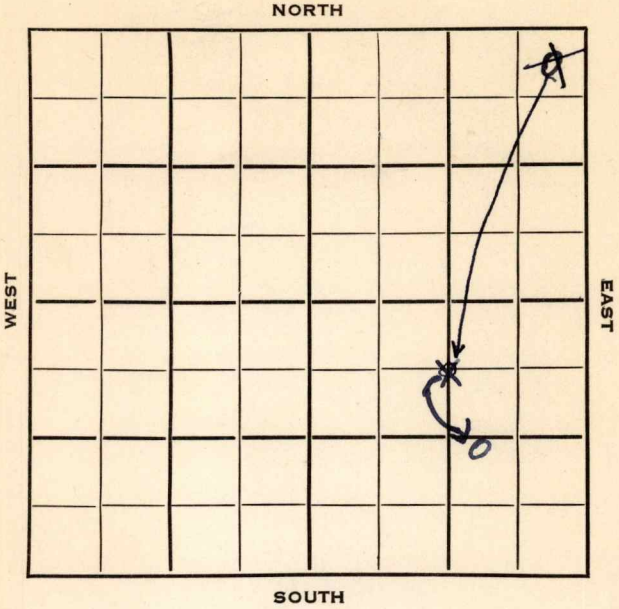


Section 5 Township 29 Range 7 E

Well No. # 1 Brandt Ranch

Company C. H. Spore Spoor



Butler

KANSAS



Sec. 5 Twp. 29 R. 7E

Well No. #1 Brandt Ranch Farm

C. H. Spere ~~Spore~~ SPOOR Company

Ola Berentz Contractor
Wildcat

~~330~~ 660 Ft. from N. Line

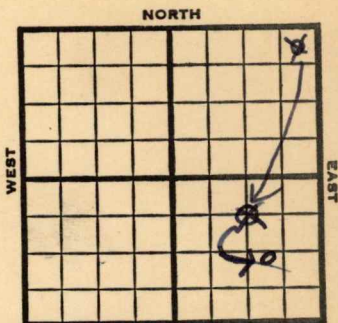
1200 Ft. from S. Line

~~330~~ 990
~~1320~~ Ft. from E. Line

Ft. from W. Line

~~NE NE NE~~

~~C N 1/2 SE~~ NW SE SE SOUTH



1953

Elev. -

REPORT

7/22

Drlg.

8/5

Spud 7-19-53 D & A TD 2792
 8" @ 100 Lans 1709 KC 2064
 B KC 2288 Ft. Scott 2430
 Cherokee 2521 Miss 2757 TD 2792
 D & A

ABANDONED

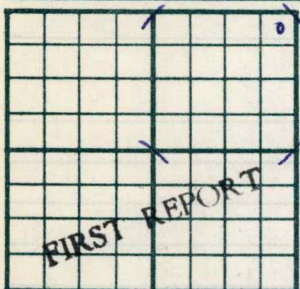
County **Butler** State **Kansas**

Sec. **5** (Blk. Twp.) **29** (Sur. Rge.) **7E** Map No.

Operator **C. H. Spore**

Well No. **1** Farm **Brandt Ranch**

Elev. Location **NE NE NE**



330 Ft. From **N** Line **NE**

330 Ft. From **E** Line **Quarter**

1st. Report **JUL 22 1953**

Completion

Remarks

Ola Berentz - Contr.

Spudding Date

Drlg. Data **Wildcat**

drlg.

Map No. _____ Sec. 5 Twp. 29 R. 7E

Well No. 1 Brandt Ranch

C. H. Spoor Company

CORRECTION

Contractor

C N $\frac{1}{2}$ SE


SECTION PLAT

660 Ft. from N. Line

_____ Ft. from S. Line

1320 Ft. from E. Line

_____ Ft. from W. Line



Butler County

Location _____

Rig up _____

Drilling and Remarks:

Reported
 C.H. Spore
 NE NE NE

RECORD

Cased _____ in., _____ ft.

Sand _____

Gas _____

Oil _____

Total Depth _____

PRODUCTION

1st 24 hrs. Nat. _____

1st 24 hrs. after shot _____

Gas _____ Cu. Ft.

Dry Hole _____

Abandoned _____

Date

AUG 5 1953 19

J. G. MCGEHEE

Scout

County Butler State Kansas

Sec. 5 (Blk. 29) (Sur. 7E) (Twp.) (Rge.) Map No.

Operator C. H. Spoor

Well No. 1 Farm Brandt Ranch

Elev. Location C N $\frac{1}{2}$ SE



660Ft. From N Line SE

1320Ft. From E Line Quarter

1st. Report

Completion AUG 5 1953

Remarks Wildcat

Ola Berentz - Contr.

Spudding Date 7-19-53

Drlg. Data D & A TD 2792

8" @ 100 Lans. 1709 KC 2064

B KC 2288 Ft. Scott 2430 Cherokee 2521

Miss. 2757 TD 2792

D & A

Kansas

Map No. _____ Sec. 5 Twp. 29 R. 7E

Well No. 1 Brandt Ranch

C. H. Spoor Company

CORRECTION

Contractor

NW SE SE

E1. 1441

SECTION PLAT

_____ Ft. from N. Line

1200 Ft. from S. Line

990 Ft. from E. Line

_____ Ft. from W. Line

Butler County

Location _____

Rig up _____

Drilling and Remarks:

Completed

8-5-53

C N $\frac{1}{2}$ SE

RECORD

Cased _____ in., _____ ft.

Sand _____

Gas _____

Oil _____

Total Depth _____

PRODUCTION

1st 24 hrs. Nat. _____

1st 24 hrs. after shot _____

Gas _____ Cu. Ft.

Dry Hole _____

Abandoned _____

Date

AUG 12 1953 19

J. G. McGEHEE

Scout