

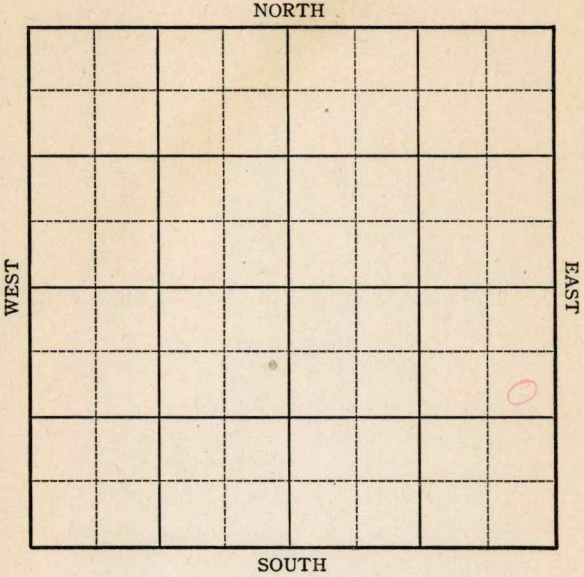
KANSAS

Butler

Section 15 Township 29 Range 7E

Well No. #1 Bennett

Company Adair & Morton



KANSAS

Butler

Sec. 15 Twp. 29 R. 7E

Well No. #1 Bennett Farm
Adair & Morton Company

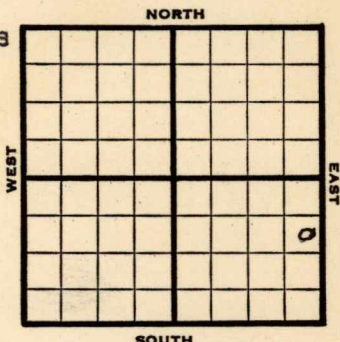
Miscellaneous

990 Ft. from N. Line

 Ft. from S. Line

330 Ft. from E. Line

 Ft. from W. Line



SE NE SE

1944

REPORT

- 8/23 Spud
- 8/30 Drlg. 800
- 9/8 12" @ 915
10" @ 1315
8" @ 1555
Drlg. 1585
- 9/13 8" @ 1680
KC 2055
Drlg. 2155
- 9/21 **Miss 2779- 585**
6" @ 2783 Drlg. 2952
- 9/27 **Arb 3195**
TD 3205

ABANDONED

Pool Name Miscellaneous

Map No. 70 Sec. 15 Twp. 29 R. 7E

Well No. 1 Bennett

Adair & Morton Company

FIRST REPORT Contractor

SE NE SE


SECTION PLAT

990 Ft. from N. Line

_____ Ft. from S. Line

330 Ft. from E. Line

_____ Ft. from W. Line



Butler County

Location _____

Rig up _____

Drilling and Remarks:

Spud

RECORD

Cased _____ in., _____ ft.

Sand _____

Gas _____

Oil _____

Total Depth _____

PRODUCTION

1st 24 hrs. Nat. _____

1st 24 hrs. after shot _____

Gas _____ Cu. Ft.

Dry Hole _____

Abandoned _____

Date

AUG 23 1944

19

S. J. LEWIS

Scout

KANSAS

Pool Name Miscellaneous

Map No. 10 Sec. 15 Twp. 29 R. 7E

Well No. 1 Bennett

Adair & Morton Company

ABANDONED

Contractor

SE NE SE

SECTION PLAT

990 Ft. from N. Line

_____ Ft. from S. Line

330 Ft. from E. Line

_____ Ft. from W. Line

			o

Butler County

Location _____

Rig up _____

Drilling and Remarks:

Ar 78195

RECORD

Cased _____ in., _____ ft.

Sand _____

Gas _____

Oil _____

Total Depth 9205

PRODUCTION

1st 24 hrs. Nat. _____

1st 24 hrs. after shot _____

Gas _____ Cu. Ft.

Dry Hole _____

Abandoned _____

Date

SEP 27 1944 19

S. J. LEWIS Scout