

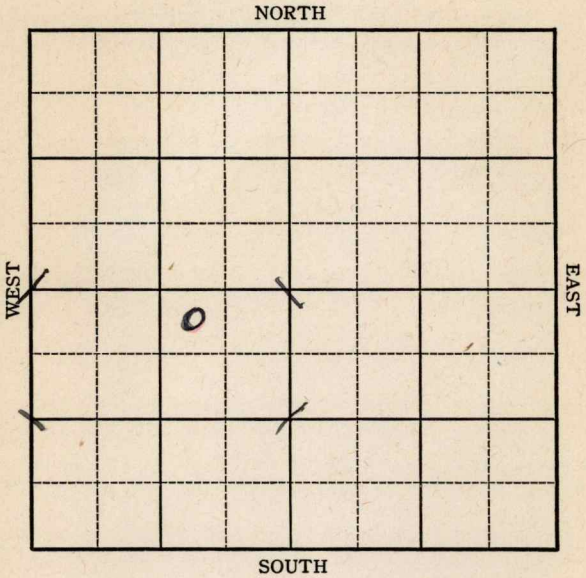
KANSAS

Butler

Section 9 Township 29 Range 7E

Well No. #1 Craft

Company Adair & Morton



KANSAS

Butler

Sec. 9 Twp. 29 R. 7E

Well No. #1 Craft Farm
Adair & Morton Company

Miscellaneous

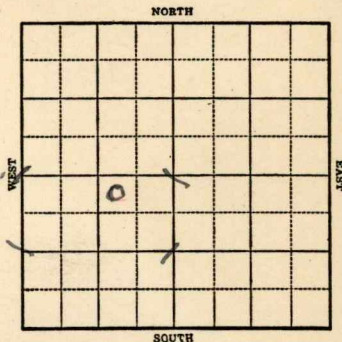
330 Ft. from N. Line

_____ Ft. from S. Line

990 Ft. from E. Line

_____ Ft. from W. Line

Ele. 1430



1944

R E P O R T

- 3/1 Machine
- 3/8 15" @ 20
Drlg. 170'
- 3/16 12" @ 920
Drilling 1025
- 3/22 10" @ 1430
Drlg. 1930 UR 8"
- 3/29 " " "
- 4/5 **Topeka 1700**
Lans 2065
Drlg. 2207
- 4/12 **Miss 2797**
7" @ 2797
Drlg. 2800
- 4/19 **Arb 3186**
TD 3194
HFW

ABANDONED

KANSAS

Map No. 10 Sec. 9 Twp. 29 R. 7E

Well No. 1 Craft

Adair & Morton Company

FIRST REPORT Contractor

NW NE SW


SECTION PLAT

330 Ft. from N. Line

_____ Ft. from S. Line

990 Ft. from E. Line

_____ Ft. from W. Line



Miscellaneous

Location _____

Rig up _____

Drilling and Remarks:

Machine

RECORD

Cased _____ in., _____ ft.

Sand _____

Gas _____

Oil _____

Total Depth _____

PRODUCTION

1st 24 hrs. Nat. _____

1st 24 hrs. after shot _____

Gas _____ Cu. Ft.

Dry Hole _____

Abandoned _____

Date

MAR 1 1944 19

S. J. LEWIS

Scout

KANSAS

Pool Name Miscellaneous

Map No. 10 Sec. 9 Twp. 29 R. 7E

Well No. 1 Craft

Adair & Morton Company

ABANDONED Contractor

NW NE SW

SECTION PLAT

330 Ft. from N. Line

_____ Ft. from S. Line

990 Ft. from E. Line

_____ Ft. from W. Line

	o		

Butler County

Location _____

Rig up _____

Drilling and Remarks:

Cor 8/8/56
HFW.

RECORD

Cased _____ in., _____ ft.

Sand _____

Gas _____

Oil _____

Total Depth 3194

PRODUCTION

1st 24 hrs. Nat. _____

1st 24 hrs. after shot _____

Gas _____ Cu. Ft.

Dry Hole _____

Abandoned _____

Date

APR 19 1944 19

S. J. LEWIS Scout