

KANSAS

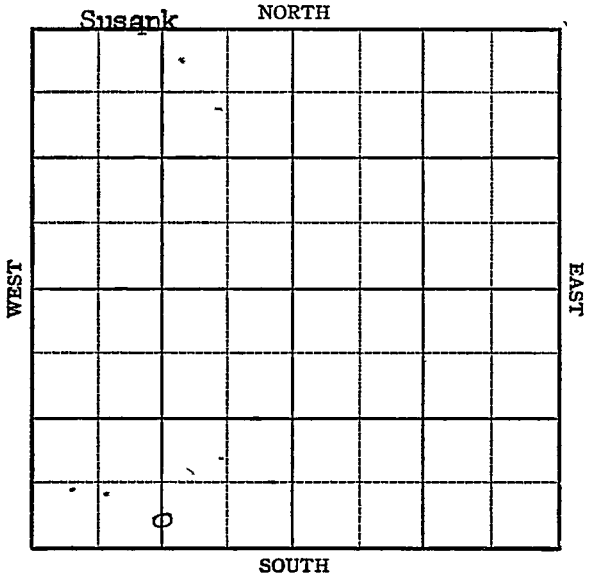
Barton

FORM 51 IOM 12-46 PETROL

Section 29 Township 16 Range 13W

Well No. 6 Harrington "A"

Company Black-Marshall



Sec. 29 Twp. 16 R. 13W

Well No. #6 Harrington "A" Farm

Black-Marshall Company
Susank

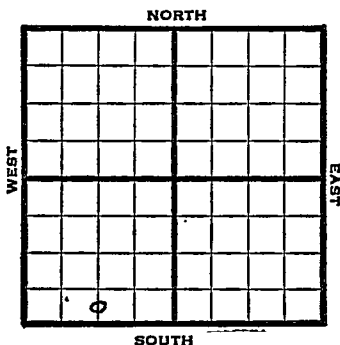
_____ Ft. from N. Line

330 Ft. from S. Line

1320 Ft. from E. Line

_____ Ft. from W. Line

C S L SW



1947 Elev. 1923' REPORT

4/2 Surface hole.

4/9 8" @ 236'
Drlg 2925'

4/15 Arbuckle 3360-62' TD
5" @ 3361'
RUST

4/23 " " "

4/29 Drlg 3379'
SSO

5/7 TD 3381'
Swb 30 bbls oil in 6 hrs

5/14 Arb. 3360'
5" @ 3361'
Pump 40 oil / 69% W pot
39.0 Gr.
TD 3387'

COMPLETED

Map No. K-73 Kansas
 Sec. 29 Twp. 16 R. 13W

Well No. 6 Harrington "A"

Black-Marshall Company

FIRST REPORT

Contractor

C S L SW

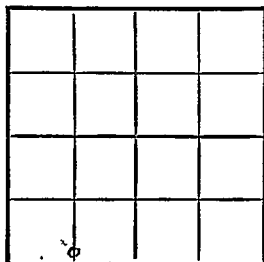
SECTION PLAT

 Ft. from N. Line

330 Ft. from S. Line

1320 Ft. from E. Line

 Ft. from W. Line



Barton County

Location

Rig up

Drilling and Remarks:

surface hole

RECORD

Cased in., ft.

Sand

Gas

Oil

Total Depth

PRODUCTION

1st 24 hrs. Nat.

1st 24 hrs. after shot

Gas Cu. Ft.

Dry Hole

Abandoned

Date

APR 2 1947 19

S. J. LEWIS Scout

Map No. 173 Sec. 29 Twp. 16 R. 13W

Well No. 6 Harrington "A"

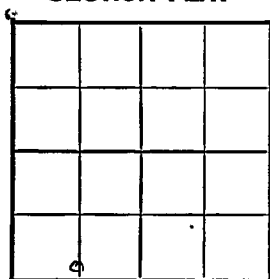
Black-Marshall Company

COMPLETE

Contractor

C S L SW

E 11/1923
SECTION PLAT



_____ Ft. from N. Line

330 Ft. from S. Line

1320 Ft. from E. Line

_____ Ft. from W. Line

Barton County

Location _____

Rig up _____

Drilling and Remarks:

CR 8360
5" @ 3361 *11*
Prof 400 ft
69% W. P. X

392/86

RECORD

Cased _____ in., _____ ft.

Sand _____

Gas _____

Oil _____

Total Depth 397

PRODUCTION

1st 24 hrs. Nat. _____

1st 24 hrs. after shot _____

Gas _____ Cu. Ft.

Dry Hole _____

Abandoned _____

Date

MAY 14 1947 19

S. J. LEWIS Scout