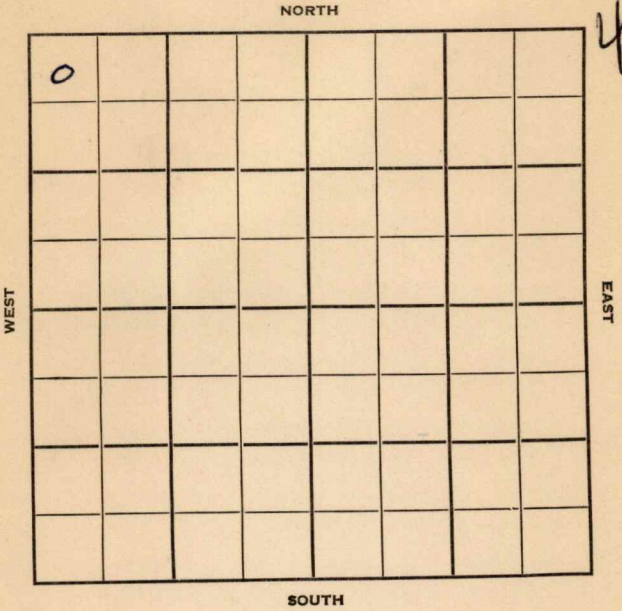


Section 8 Township 16 Range 3W

Well No. 1 Johnson

Company Phillips & Sanderson & Carey Drlg.



Sec. 8 Twp. 16 R. 3 W

Well No. # 1 Johnson Farm

Phillips & Sanderson & Carey Drlg. Company

Carey Drlg. Contractor

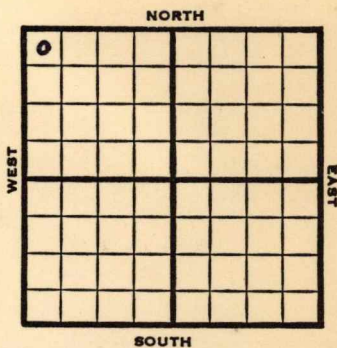
330 Ft. from N. Line

_____ Ft. from S. Line

_____ Ft. from E. Line

330 Ft. from W. Line

NW NW NW



1952 **Elev. 1.351'** REPORT

12/10 RUR

12/11 " Carey Drlg

12/18 Ø2018

12/25 " "

1/1 Miss 2922 B. Miss 3212 Htn 3368
Mg shale 3381 Mg Dol 3441 Rtd 3445 5"
@ 3442

1/8 NR

1/22 NR

1/29 "

2/5 NR

2/11 Spud 12-8-52

Oil Well

TD 3445

8" @ 315

Miss 2922, B. Miss 3212, Hunton
3368, Maq. sh. 3381, Maq. dol.
3441

TD 3445

5" @ 3442

CO to 3445, FU 2300' oil
14 hrs. S/5½ boph 5 hrs.
500A

Comp. 122 bopd 1% wtr.

COMPLETED

County Saline State Kansas

Sec. 8 (Blk. 16) (Sur. 3W) (Twp.) (Rge.) Map No.

Operator Phillips & Sanderson & Carey Drlg.

Well No. 1 Farm Johnson

Elev. Location NW NW NW

o							

330 Ft. From N Line NW

330 Ft. From W Line Quarter

1st. Report DEC 10 1952

Completion _____


Remarks _____

Carey Drlg. - Contr.

Spudding Date _____

Orlg. Data _____

RUR



J. G. McGEHEE

County Saline State Kansas
 Sec. 8 (Blk. 16) (Sur. 3W) (Twp.) 3W Map No.
 Operator Phillips & Sanderson & Carey Drlg.
 Well No. 1 Farm Johnson
 Elev. 1351 Location NW NW NW

0					

330 Ft. From N Line NW
330 Ft. From W Line Quarter
 1st. Report
 Completion FEB 11 1953
 Remarks
Carey Drlg. - Contr.
 Spudding Date 12-8-52

Drlg. Data Oil well TD 3445
8" @ 315 Miss. 2922 B. Miss. 3212
Hunton 3368 Maq. sh. 3381 Maq. dol. 3441
TD 3445 5" @ 3442 CO to 3445 FU 2300'
oil 14 hr. S/ 5 1/2 boph 5 hr. 500 A
Comp. 122 bopd 1% wtr.

FEB 18 1953

