


KANSAS

Section 19 Township 16 Range 3W

Well No. #1 Bethany College

Company National Assoc. Pet.

NORTH



SOUTH

WEST

EAST

3

Saline

Sec. 19 Twp. 16 R. 3W

Well No. #1 Bethany College Farm

National Assoc. Pet. Company

Contractor

Wildcat

330 Ft. from N. Line

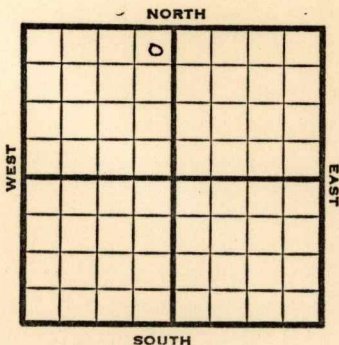
_____ Ft. from S. Line

330 Ft. from E. Line

_____ Ft. from W. Line

NE NE NW

Atl. DHM



1951 **Elev. 1436'** REPORT

11/21
12/5

RUR
 Spud 11-20-51
 D&A TD 3641
 8" @ 425'
 Heeb. 2165 Br. Li 2325
 Lans. 2396 Miss. 3040
 Kh. 3323 Maq. 3551
 DST 3552-57 open 1 hr.
 Rec. 230' SW
 Viola 3615
 TD 3641
 D&A

ABANDONED

County Saline State Kansas

Sec. 19 (Blk. Twp.) 16 (Sur. Rge.) 3W Map No.

Operator National Assoc. Pet.

Well No. 1 Farm Bethany College

Elev. Location NE NE NW



330 Ft. From N Line NW

330 Ft. From E Line Quarter

1st. Report NOV 21 1951


Completion

Remarks Atl. - DHM

Spudding Date

Drlg. Data Wildcat

RUR



J. E. TYRA

County Saline State Kansas

Sec. 19 (Blk. Twp.) 16 (Sur. Rge.) 3W Map No.

Operator National Assoc. Pet.

Well No. 1 Farm Bethany College

Elev. 1436 Location NE NE NW

		0			

330 Ft. From N Line NW

330 Ft. From E Line Quarter

1st. Report

Completion DEC 5 1951

Remarks Wildcat

Spudding Date 11-20-51

Drlg. Data D & A TD 3641

8" @ 425 Heeb. 2165 Br. lime 2325

Lens. 2396 Miss. 3040 Kh. 3323

Maq. 3551 DST 3552-57 open 1 hr.

Rec. 230' sw Viola 3615 TD 3641

D & A