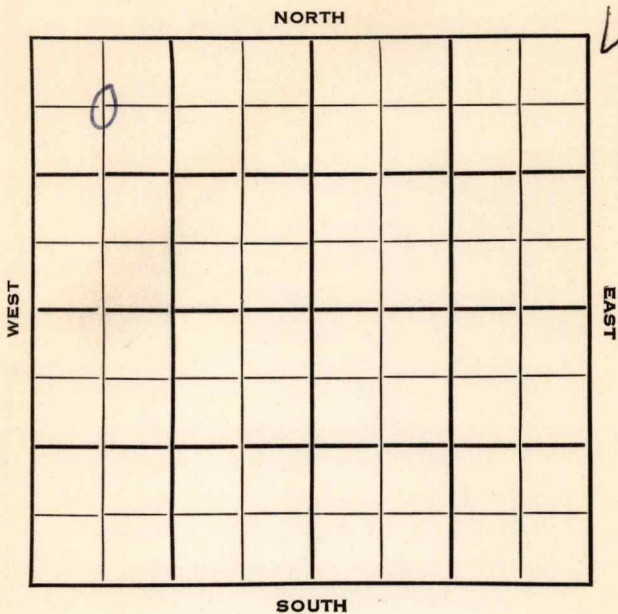


Section 17 Township 16 Range 3W

Well No. #1 Oborg

Company Atlantic Ref.



Sec. 17 Twp. 16 R. 3W

Well No. #1 Oborg Farm

Atlantic Refg. Company

Contractor

N. Holm Pool

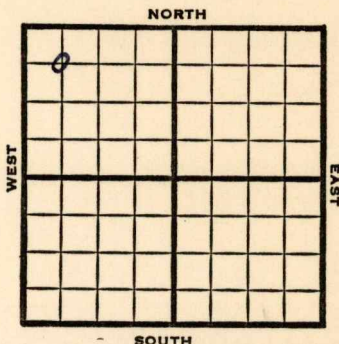
660 Ft. from N. Line

Ft. from S. Line

Ft. from E. Line

660 Ft. from W. Line

C NW NW



1953 **Elev. 1385'** REPORT

- 4/29 Cellar & Pits.
- 5/7 NR
- 5/21 C & P
- 5/28 8" @ 380'  
Br. L. 2236, Lans 2306, Miss 2969  
Drlg 3181'
- 6/3 Kh 3224, Mg 3422  
TD 3463  
5" @ 3461'  
DD 3464 TD S/ 5 goph 3 hrs 500 A  
S/ 4 boph / w.
- 6/10 N.R.
- 6/24 NR
- 7/1 "
- 7/8 "
- 7/15 Spud 5-19-53 Oil well TD 3464  
8" @ 380 Br lime 2236' Lans 2306  
Miss 2969 Kh. 3224 Maq 3422  
TD 3463 5" @ 3461 DD 3464  
S/5 GOPH 500 A S/4 BOPH  
Comp. 59 BOPD 6½ BW

**COMPLETED**

County Saline State Kansas

Sec. 17 (Blk. 16 (Sur. 3 W (Twp.) 16 (Rge.) 3 W Map No.

Operator Atlantic Ref.

Well No. 1 Farm Oborg

Elev. \_\_\_\_\_ Location C NW NW


660 Ft. From N Line NW

660 Ft. From W Line Quarter

1st. Report APR 29 1953

Completion \_\_\_\_\_

Remarks \_\_\_\_\_

Spudding Date \_\_\_\_\_

Drlg. Data N. Holm Pool

Cellar & pits


County Saline State Kansas

Sec. 17 (Blk. 16) (Sur. 3W) (Twp.) (Rge.) Map No.

Operator Atlantic Ref.

Well No. 1 Farm Oborg

Elev. 1385 Location C NW NW



660 Ft. From N Line NW

660 Ft. From W Line Quarter

1st. Report

Completion JUL 15 1953

Remarks N. Holm Pool

Spudding Date 5-19-53

Drlg. Data Oil well 1 TD 3464

8" @ 380 Br. lime 2236 Lens. 2306

Miss. 2969 Kh. 3224 Maq. 3422

TD 3463 5" @ 3461 DD 3464 S/ 5 goph

500 A S/ 4 boph Comp. 59 bopd 6 $\frac{1}{2}$  bw