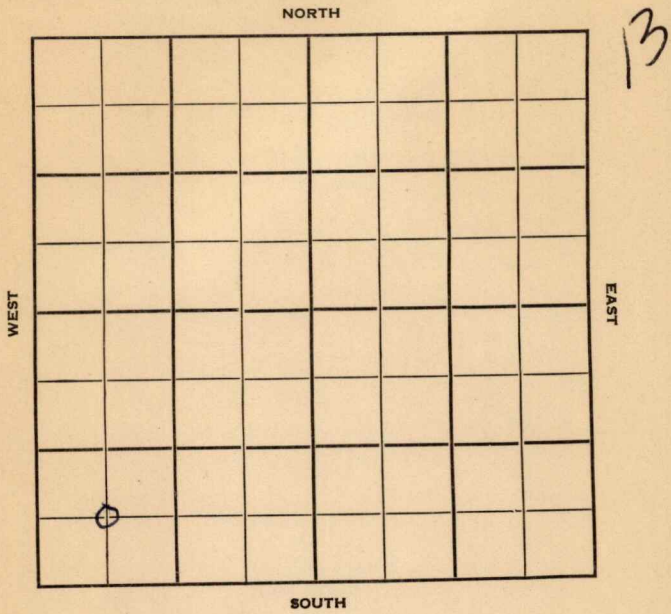


Section 17 Township 16 Range 3W

Well No. 1 Svenson "B"

Company National Assee. Pet.





Sec. 17 Twp. 16 R. 3 W

Well No. # 1 Swenson "B" Farm _____

National Assoc. Pet. Company _____

Contractor _____

_____ Ft. from N. Line

660

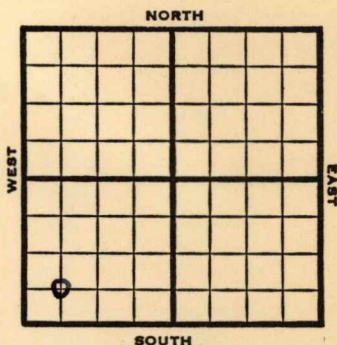
_____ Ft. from S. Line

_____ Ft. from E. Line

660

_____ Ft. from W. Line

C SW SW



1952

Elev. 1374' REPORT

12/10

Spud 12-8-52
8" @ 163

12/11

" "

12/18

Ø2548

12/25

Drlg 2548

1/1

Lans 2277 Miss 2934 KH 3400 Mg shale
3415 Dol 3434 RTD 3436 5" @ 3432

1/8

CO 3436 59 BMCOPH 50 M A 1000A s/1½
BOPH 8 Hrs.

1/22

2000 A S/3 BOPH POP

1/29

P/67 BOPD

2/4

Spud 12-8-52 Oil well TD 3436
8" @ 490 **Lans. 2277 Miss 2934**
Kh. 3400 Maq. 3415' Dol. 3432'
TD 3436 5" @ 3432 CO to 3436
59BMCOPH 500 mud acid 1000 A
S/1½ BOPH 8 hr. 2000 A S/3 BOPH
P/67 BOPD
Comp. 96 BOPD 2% wtr.

COMPLETED


County Saline State Kansas

Sec. 17 (^{Blk.} _{Twp.}) 16 (^{Sur.} _{Rge.}) 3W Map No.

Operator National Assoc, Pet.

Well No. 1 Farm Swenson "B"

Elev. 1374 Location C SW SW



660 Ft. From S Line SW

660 Ft. From W Line Quarter

Ist. Report

Completion FEB 4 1953

Remarks

Spudding Date 12-8-52

Drlg. Data Oil well TD 3436

8" @ 490 Lans. 2277 Miss. 2934

Kh. 3400 Maq. 3415 Dol. 3432 TD 3436

5" @ 3432 CO to 3436 59 bmcoph

500 mud acid 1000 A S/ 1½ boph 8 hr.

2000 A S/ 3 boph P/ 67 bopd

Comp. 96 bopd 2% wtr.