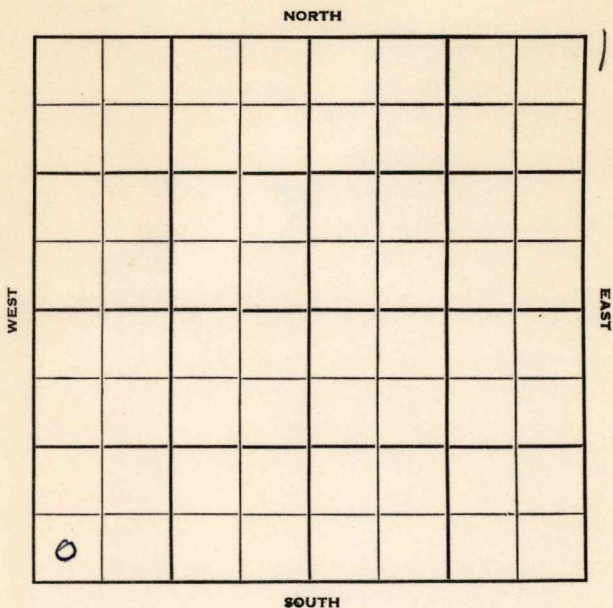


Section 29 Township 16 Range 3W

Well No. #1 Lindshield

Company National Assoc.



Saline

KANSAS

Sec. 29 Twp. 16 R. 3W

Well No. #1 Lindshield Farm

National Assoc. Company

Melland Contractor  
Holm

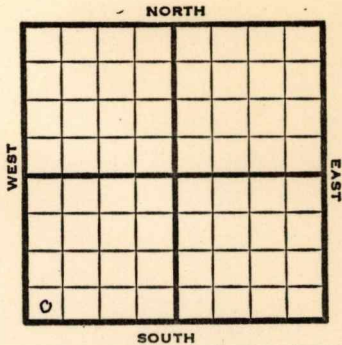
Ft. from N. Line

330 Ft. from S. Line

Ft. from E. Line

330 Ft. from W. Line

SW SW SW



1951

Elev. 1363' REPORT

11/14

Spud 11-10-51  
10" @ 360' WOC

1952  
1/23

Spud 11-10-51  
 Oil Well TD 3422  
 10" @ 360' Br Lime 2232  
 KC 2298 Miss 2956  
 Kh 3192 Maq. sh 3373  
 Maq. dol. 3414  
 TD 3422 5" @ 3418  
 CO to 3422 S/8 goph 500 A  
 S/2 1/2 boph 1500 A  
 S/4 boph P/88 bo 20 hr.  
 Dec. to 75 bo 24 hrs.  
 Comp. 147 bopd 3% wtr.

COMPLETED



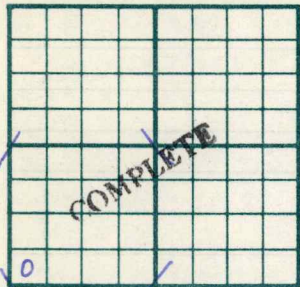
County Saline State Kansas

Sec. 29 (Blk. 16) (Sur. 3W) (Rge.) 3W Map No.

Operator National Assoc. Pet.

Well No. 1 Farm Lindsfield

Elev. 1363 Location SW SW SW



330 Ft. From S Line SW

330 Ft. From W Line Quarter

1st. Report

Completion JAN 23 1952

Remarks Holm Pool

Melland - Contr.

Spudding Date 11-10-51

Drilg. Data Oil well TD 3422

10" @ 360 Br. lime 2232 KC 2298

Miss. 2956 Kh. 3192 Maq. sh. 3373

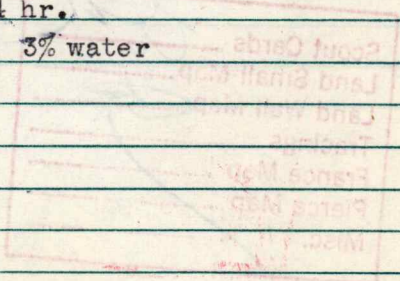
Maq. dol. 3414 TD 3422 5" @ 3418

CO to 3422 S/ 8 goph 500 A S/ 2 1/2 boph

1500 A S/ 4 boph P/ 88 bo 20 hr.

Dec. to 75 bo 24 hr.

Comp. 147 bopd 3% water



J. G. McGEHEE