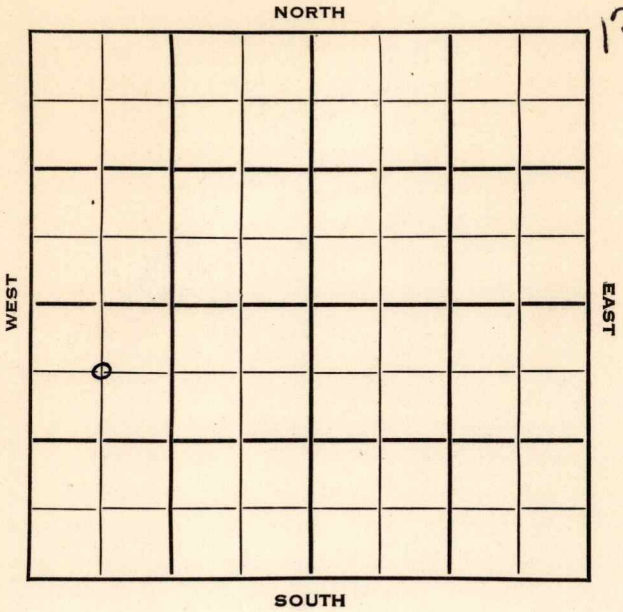


Saline

Section 20 Township 16 Range 3W

Well No. 1 Swenson "C"

Company National Assoc. Pet.



Saline

KANSAS



Sec. 20 Twp. 16 R. 3 W

Well No. # 1 Swenson "C" Farm

National Assoc. Pet. Company

L. B. Jackson Contractor

N. Holm Pool

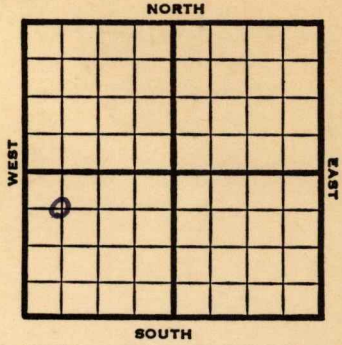
660 Ft. from N. Line

Ft. from S. Line

Ft. from E. Line

660 Ft. from W. Line

C NW SW



1952

Elev. 1398' REPORT

12/17 Spud 12-14-52
 10" @ 158
 8" @ 384

12/25 " "

1/1 Lans 2322 Drlg 2683

1/8 Miss 2974 KH 3228 Mq 3458 RTD 3461
 5" @ 3458 CO 3461 FU 20 GOPH

1/22 1000 A S/2 BOPH 12 hrs. 2000 A
 S/3 BOPH 12 hrs. POP

1/29 NR

2/4 Spud 12-14-52
 Oil Well
 TD 3461
 10" @ 158
 8" @ 384
 Lans 2322, Miss 2974, Kh 3228,
 Maq. 3458,
 TD 3461
 5" @ 3458
 CO to 3461
 FU 20 goph 1000A
 S/2 boph 12 hrs., 2000A
 S/3 boph 12 hrs.
 Comp. 26 bopd 16% wtr.

COMPLETED

County **Saline** State **Kansas**

Sec. **20** (Blk. Twp.) **16** (Sur. Rge.) **3W** Map No.

Operator **National Assoc. Pet.**

Well No. **1** Farm **Swenson "C"**

Elev. Location **C NW SW**

660 Ft. From **N** Line **SW**

660 Ft. From **W** Line Quarter

1st. Report **DEC 17 1952**

Completion

Remarks

L.B. Jackson - Contr.

Spudding Date **12-14-52**

Drlg. Data **N. Holm Pool**

10" @ 158 8" @ 384


County Saline State Kansas

Sec. 20 (Blk. 16 (Sur. 3W (Twp.) (Rge.) Map No.

Operator National Assoc. Pet.

Well No. 1 Farm Swenson "C"

Elev. 1398 Location C NW SW



660 Ft. From N Line SW

660 Ft. From W Line Quarter

1st. Report

Completion FEB 4 1953

Remarks N. Holm Pool

L.B. Jackson - Contr.

Spudding Date 12-14-52

Drig. Data Oil well TD 3461

10" @ 158 8" @ 384 Lans. 2322

Miss. 2974 Kh. 3228 Maq. 3458

TD 3461 5" @ 3458 CO to 3461

FU 20 goph 1000 A S/ 2 boph 12 hr.

2000 A S/ 3 boph 12 hr.

Comp. 26 bopd 16% wtr.

