

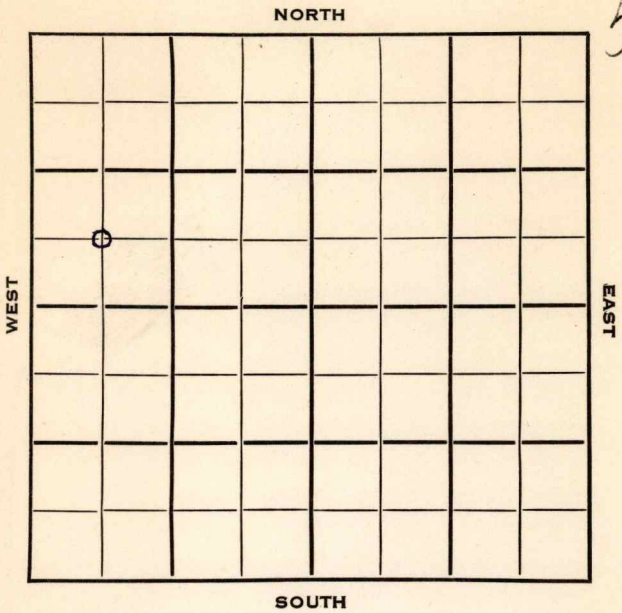
Saline

KANSAS

Section 29 Township 16 Range 3W

Well No. 1 Borg

Company National Assoc. Pet.



Sec. 29 Twp. 16 R. 3 W

Well No. # 1 Borg Farm _____

National Assoc. Pet. Company _____

N. Holm Pool Contractor _____

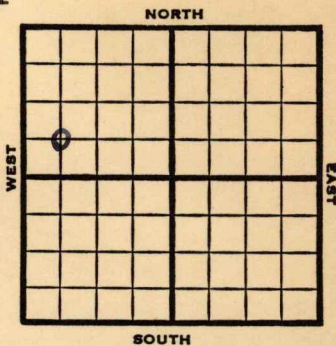
_____ Ft. from N. Line

660 Ft. from S. Line

_____ Ft. from E. Line

660 Ft. from W. Line

C SW NW



Elev. 1395' REPORT

1952

- 12/17 Spud 12-13-52
8" @ 151
Drlg. 650'
- 12/25 " "
- 1/1 Lans 2316 Mg Dol 3443 Drlg. 3447
- 1/8 DST 3443-47 2 Hrs. 15' M 15' OCM
135# DST 3443-50 2 Hrs. 45' SOCM 930#
RTD 3450 5" @ 3447 CO 3450 5 GOPH
Trace wtr 1000A
- 1/22 PB 3448' 4 GOPH 1000 A S/10 BO
plus 6 BW 12 hrs. 2000 A S/15 BO
plus 4 1/2 BW 24 hrs. POP
- 1/29 NR
- 2/5 P/12 BO plus 3 BWPD
- 2/12 P/9 BO plus 5 BWPD
- 2/19 NR
- 2/26 "

OVER

#1 Borg

1953

3/4

Spud 12-13-52

Oil Well

TD 3450

8" @ 151

Lans 2316, Miss 2970, Maq. dol.

3443

DST 3443-47, opn 2 hrs., rec.

15' mud, 15' ocm, 135#

DST 3443-50, opn 2 hrs., rec.

45' socm, 930#

TD 3450

5" @ 3447

CO to 3450

5 goph 1000A

PB 3448 4 goph 1000A

S/10 bo 6 bw 12 hrs. 2000A

S/15 bo 4 $\frac{1}{2}$ bw 24 hrs.

P/12 bo 3 bwph

Comp. 9 bopd 5 bw

COMPLETED


County Saline State Kansas

Sec. 29 (Blk. 16) (Sur. 3W) (Twp.) (Rge.) Map No.

Operator National Assoc. Pet.

Well No. 1 Farm Borg

Elev. 1395 Location C SW NW



660 Ft. From S Line NW

660 Ft. From W Line Quarter

1st. Report

Completion MAR 4 1953

Remarks N. Holm Pool

Spudding Date 12-13-52

Drlg. Data Oil well TD 3450

8" @ 151 Lans. 2316 Miss. 2970

Mag. do. 3443 DST 3443-47 open 2 hr.

Rec. 15' mud 15' ocm 135# DST 3443-50

open 2 hr. Rec. 45' socm 930#

TD 3450 5" @ 3447 CO to 3450

5 goph 1000 A PB 3448 4 goph

1000 A S/ 10 bo 6 bw 12 hr. 2000A

S/ 15 bo 4 1/2 bw 24 hr. P/ 12 bo

3 bwpd Comp. 9 bopd 5 bw

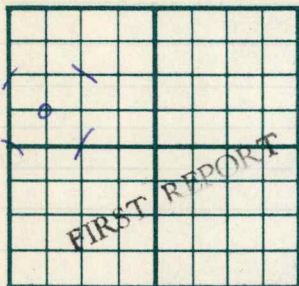
County **Saline** State **Kansas**

Sec. **29** (Blk. Twp.) **16** (Sur. Rge.) **3W** Map No.

Operator **National Assoc. Pet.**

Well No. **1** Farm **Borg**

Elev. Location **C SW NW**



660Ft. From **S** Line **NW**

660Ft. From **W** Line Quarter

Ist. Report **DEC 17 1952**

Completion

Remarks

Spudding Date **12-13-52**

Drlg. Data **N. Holm Pool**

8" @ 151 drlg. 650