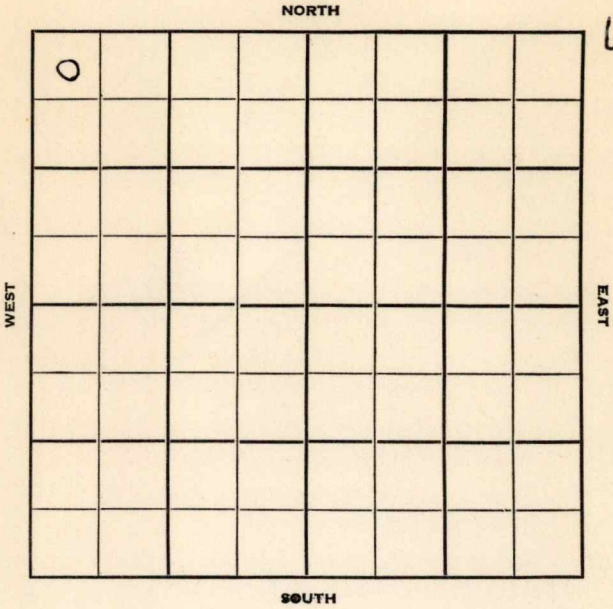


Section 32 Township 16 Range 3W

Well No. #1 Holm

Company Musgrove & Bay Petroleum



Saline

KANSAS

Sec. 32 Twp. 16 R. 3 W

Well No. # 1 Holm Farm

Musgrove & Bay Petroleum Company

Musgrove & Bay Pet. Contractor

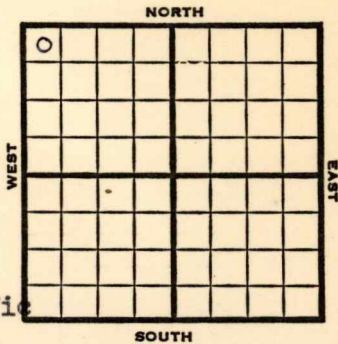
Wildcat

330 Ft. from N. Line

Ft. from S. Line

Ft. from E. Line

330 Ft. from W. Line



NW NW NW
Atlantic & Texas Pacific
DHM

1951

Elev. 1358' REPORT

6/13

Location

8/22

Spud 6-24-51

Oil well TD 3636' 8" @ 340'

Lans. 2284' Miss 2946' Misenor 3363'

Maq. 3366' Dol. 3407'

DST 3407-15 open 45 min. rec 115' VHO
CM, 180' gas

Viola 3461' Simp. 3563' Arb. 3611'

TD 3636' 5" @ 3618' 35/3419-24

500 A B/15 GO 16 GW 1500 A

2 1/2 BFPH 20% water SP 3414'

25/3406-12 2 1/2 BFPH 20% water

2 BOPH 18% water

Comp. 227 BOPD 5% water.

COMPLETED


County **Saline** State **Kansas**

Sec. **32** (Blk.) **16** (Sur. Rge.) **3W** Map No.

Operator **Musgrove & Bay Petroleum**

Well No. **1** Farm **Holm**

Elev. Location **NW NW NW**



330 Ft. From **N** Line **NW**

330 Ft. From **W** Line **Quarter**

Ist. Report **JUN 13 1951**

Completion

Remarks **Musgrove & Bay-Contr.**

Atlantic & Texas Pacific

DHM

Spudding Date

Drlg. Data

. Location

Wildcat

J. E. TYRA

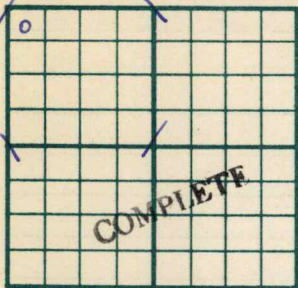
County Saline State Kansas

Sec. 32 (Bk.) 16 (Sur.) 3W Map No.

Operator Musgrove & Bay Petroleum

Well No. 1 Farm Holm

Elev. 1358 Location NW NW NW



330 Ft. From N Line NW

330 Ft. From W Line Quarter

1st. Report

Completion AUG 22 1951

Remarks Wildcat

Musgrove - Contr.

Spudding Date 6-24-51

Drlg. Data Oil well TD 3636

8" @ 340 Lans. 2284 Miss. 2946

Misenor 3363 Maq. 3366 Dol. 3407

DST 3407-15 open 45 min. Rec. 115' whom

180' gas Viola 3461 Simp. 3563

Arb. 3611 TD 3636 5" @ 3618

35/ 3419-24 500 A B/ 15 go 16 gw

1500 A 2 1/2 bfph 20% water SP 3414

25/ 3406-12 2 1/2 bfph 20% water

2 boph 18% water Comp. 227 bopd 5% wate