

KANSAS

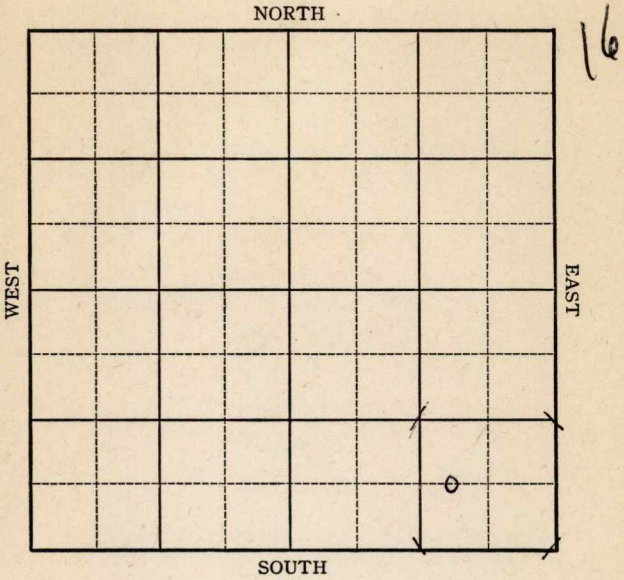
Saline

FORM 51 5M 1-42 PETROL

Section 33 Township 16 Range 3-W

Well No. #1 Morris

Company Falcon-Seaborad



Sec. 33 Twp. 16 R. 3-W

Well No. #1 Morris Farm

Falcon-Seaboard Company

Wildcat

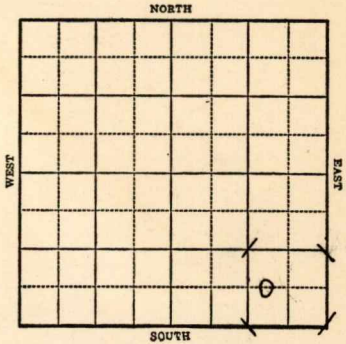
_____ Ft. from N. Line

660 Ft. from S. Line

990 Ft. from E. Line

_____ Ft. from W. Line

Elev. 1321



1943

R E P O R T

2/10 Location

2/17 "

2/24 "

3/3 "

3/10 "

3/16 Material

3/24 55' Run csg.

3/31 12" @ 155 TD 748 SD

4/7 " " "

4/14 Drlg. 1500'

4/21 Skid rig, 95' East Spud

4/28 12" @ 270'

8" @ 285'

Drlg. 1050'

5/5 **Lans 2228**

Drlg. 2815'

OVER

1943

5/12

Miss 2888
Kind 3110
Misener 3313
Viola 3332
Drlg. 3343'

5/19

Simp. Sd 3482
Arb. 3525
No shows
T.D. 3555

ABANDONED

KANSAS

Map No. 42 Sec. 33 Twp. 16 R. 3W

Well No. 1 Morris

Falcon-Seaboard Company

FIRST REPORT Contractor

C WL SE SE

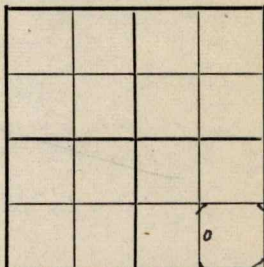
_____ Ft. from N. Line

660 Ft. from S. Line

990 Ft. from E. Line

_____ Ft. from W. Line

SECTION PLAT



WILDCAT

Location XXX

Rig up _____

Drilling and Remarks:

RECORD

Cased _____ in., _____ ft.

Sand _____

Gas _____

Oil _____

Total Depth _____

PRODUCTION

1st 24 hrs. Nat. _____

1st 24 hrs. after shot _____

Gas _____ Cu. Ft.

Dry Hole _____

Abandoned _____

Date

FEB 10 1943 19

S. J. LEWIS Scout

Saline

KANSAS

Map No. 42 Sec. 33 Twp. 16 R. 3W

Well No. 1 Morris

Falcon-Seaboard Company

ABANDONED Contractor

C WL SE SE

SECTION PLAT

_____ Ft. from N. Line

660 Ft. from S. Line

990 Ft. from E. Line

_____ Ft. from W. Line

			0

WILDCAT

Location _____

Rig up _____

Drilling and Remarks:

Sump Sol 3482

CR 3525

No show

RECORD

Cased _____ in., _____ ft.

Sand _____

Gas _____

Oil _____

Total Depth 3555

PRODUCTION

1st 24 hrs. Nat. _____

1st 24 hrs. after shot _____

Gas _____ Cu. Ft.

Dry Hole _____

Abandoned _____

Date

MAY 19 1943

19

S. J. LEWIS Scout