FORM 51 25M 8-50 WESTERN OWWO Saline KANSAS

Section 2 Township 16 Range 4W

Well No. 1 Carlson

Company ElDorado Ref.

3

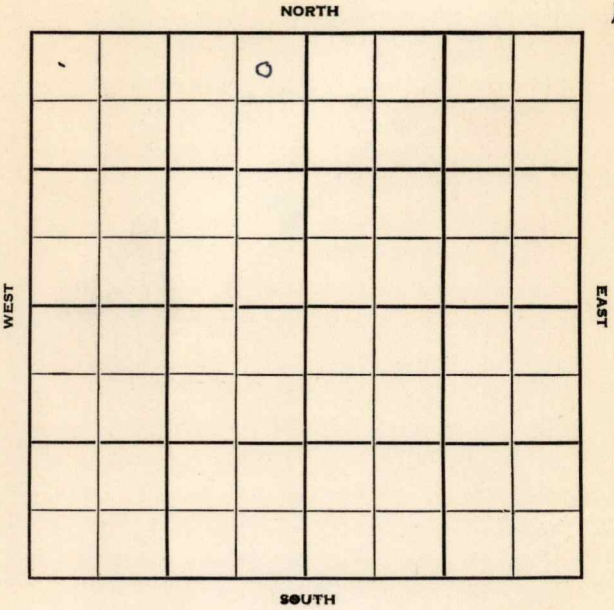

FORM 252-B
10M 11-50 PETROL

Saline

O.W.W.O.

KANSAS

Sec. 2 Twp. 16 R. 4 W

Well No. # 1 Carlson Farm

El Dorado Ref. Company

Sterling Drlg. Contractor

Smolan Pool

330 Ft. from N. Line

Ft. from S. Line

330 Ft. from E. Line

Ft. from W. Line

NE NE NW

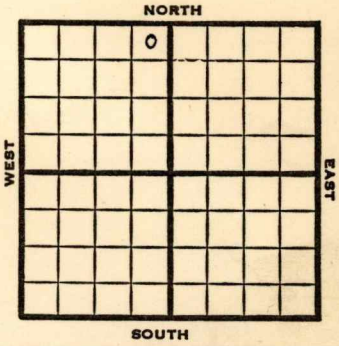

1951	Elev. 1334' REPORT
8/1	R U R
8/15	Spud 7-31-51 D & A TD 3458' 8" @ 395 Maq. 3442' DST 3443-46 open ½ hr. rec 250' OCM 410' SW DST 3448-58 open 15 min. rec 210' SW D & A
	ABANDONED
1952	O.W.W.O.
4/30	Working over. Location
5/7	OTD 3458' Mq 3442' D & A MIR DD 3502' 5" @ 3502' WOCT
5/14	"
5/21	25/3442-45 250 A S/5 BO plus 76 BW 6 hrs.
5/28	To Re-perf.
6/11	25/3442-45 8/3440-42 150 A S/86 BF 3 hrs. WO orders.
6/18	NR
6/25	NR
7/2	NR
7/9	"
7/17	"
7/23	"

OVER

1952
7/30 D & A TD 3502'
Miss. 2944' Kh. 3215' Misener 3355'
Hunton 3370' Maq. sh. 3381'
Maq. dol. 3442' OTD 3458
DD 3502 5" @ 3502 25/3442-45
250 A S/5 BO 76 BW 6 hr.
25/3442-45 8/3440-42 150 A
S/86 BF 3 hr. D & A

ABANDONED

O.W.W.O.

1952
10/8 Miss. 2944 Maq. 3442
OTD 3502 5" @ 3502 10/ 3442-44
250 A FU 900' fluid 350' was oil
S/ 6½ BO 13 BW 8 hr.

10/22 NR

10/29 NR

11/5 Oil Well TD 3502'
Miss. 2944 Maq. 3442
OTD 3502 5" @ 502' 10/ 3422-44
250 A FU 900' fluid 350' was oil
S/ 6½ bo 13 bw 8 hr.
Comp. 24 bopd 62% wtr.

COMPLETED

FORM 275 FOR SALE BY KANSAS BLUE PRINT CO.

County Saline State Kansas

Sec. 2 (Blk. Twp.) 16 (Sur. Rge.) 4W Map No.

Operator ElDorado Ref.

Well No. 1 Farm Carlson

Elev. Location NE NE NW

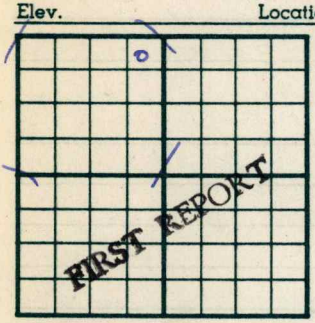

330 Ft. From N Line NW

330 Ft. From E Line Quarter

1st. Report AUG 1 1951

Completion

Remarks

Sterling Drlg. - Contr.

Spudding Date

Drlg. Data Smolan Pool

R U R

J. E. TYRA

FORM 275 FOR SALE BY KANSAS BLUE PRINT CO.

County Saline State Kansas

Sec. 2 (Blk. Twp.) 16 (Sur. Rge.) 4W Map No.

Operator ElDorado Ref.

Well No. 1 Farm Carlson

Elev. 1334 Location NE NE NW

330 Ft. From N Line NW

330 Ft. From E Line Quarter

1st. Report

Completion AUG 1 5 1951

Remarks Smolan Pool

Sterling Drlg. - Contr.

Spudding Date 7-31-51

Drlg. Data D & A TD 3458

8" @ 395 Mag. 3442 DST 3443-46

open ½ hr. Rec. 250' ocm 410' sw

DST 3448-58 open 15 min. Rec. 210' sw

D & A

J. E. TYRA

FORM 275 FOR SALE BY KANSAS BLUE PRINT CO.

O.W.W.O.

County Saline State Kansas

Sec. 2 (Blk. / Twp.) 16 (Sur. / Rge.) 4W Map No.

Operator ElDorado Refg.

Well No. 1 Farm Carlson

Elev. Location NE NE NW



330 Ft. From N Line NW

330 Ft. From E Line Quarter

1st. Report APR 30 1952

Completion O.W.W.O.

Remarks OWWO

Sterling- Contr.

Spudding Date

Drlg. Data

J. G. McGEHEE

FORM 275 FOR SALE BY KANSAS BLUE PRINT CO.

O.W.W.O.

County Saline State Kansas

Sec. 2 (Blk. Twp.) 16 (Sur. Rge.) 4W Map No.

Operator ElDorado Ref.

Well No. 1 Farm Carlson

Elev. Location NE NE NW

330 Ft. From N Line NW

330 Ft. From E Line Quarter

1st. Report

Completion JUL 30 1952

Remarks O.W.W.O.

Sterling Drlg. - Contr.

Spudding Date

Drlg. Data D & A TD 3502

Miss. 2944 Kh. 3215 Misener 3355

Hunton 3370 Maq. sh. 3381 Maq. dol.

3442 OTD 3458 DD 3502 5" @ 3502

25/ 3442-45 250 A S/ 5 bo 76 bw 6 hr.

25/ 3442-45 8/ 3440-42 150 A

S/ 86 bf 3 hr.

D & A

J. G. McGEHEE

FORM 275 FOR SALE BY KANSAS BLUE PRINT CO.

County Saline State Kansas

Sec. 2 (Blk. Twp.) 16 (Sur. Rge.) 4W Map No.

Operator ElDorado Ref.

Well No. 1 Farm Carlson

Elev. 1334 Location NE NE NW



330 Ft. From N Line NW

330 Ft. From E Line Quarter

1st. Report OCT 8 1952

Completion

Remarks OWWO

Spudding Date O.W.W.O.

Drlg. Data

Miss. 2944 Maq. 3442 OTD 3502

5" @ 3502 10/ 3442-44 250 A

FU 900' fluid 350' was oil

S/ 6½ bo 13 bw 8 hr.

J. G. McGEHEE

FORM 275 FOR SALE BY KANSAS BLUE PRINT CO.

County Saline State Kansas

Sec. 2 (Blk. Twp.) 16 (Sur. Rge.) 4W Map No.

Operator ElDorado Ref.

Well No. 1 Farm Carlson

Elev. 1334 Location NE NE NW

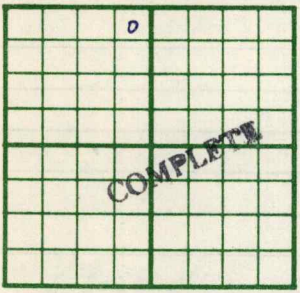

330 Ft. From N Line NW

330 Ft. From E Line Quarter

1st. Report

Completion NOV 5 1952

Remarks OWWO

O.W.W.O.

Spudding Date

Drlg. Data Oil well TD 3502

Miss. 2944 Maq. 3442 OTD 3502

5" @ 3502 10/ 3442-44 250 A

FU 900' fluid 350' was oil

S/ 6½ bo 13 bw 8 hr.

Comp. 24 bopd 62% wtr.

J. G. McGEHEE