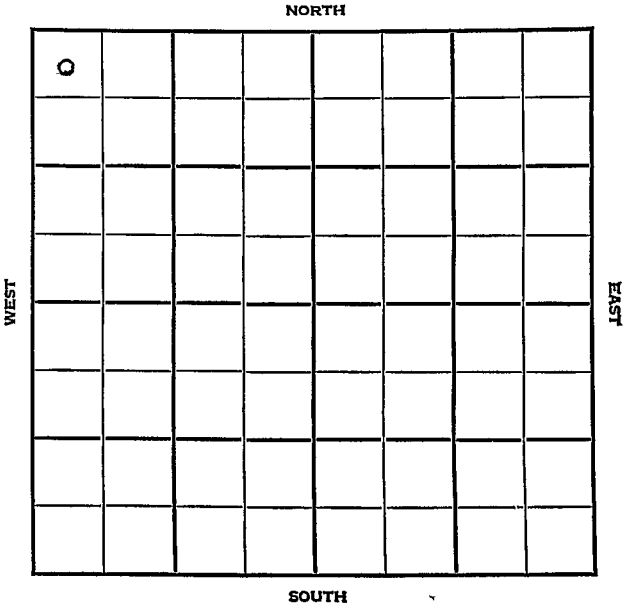


Section 33 Township 11 Range 13W

Well No. #1 Carter

Company Murfin & Lindas





Sec. 33 Twp. 18 R. 13W

Well No. #1 Carter Farm

Murfin & Lindas Company

Trapp Pool

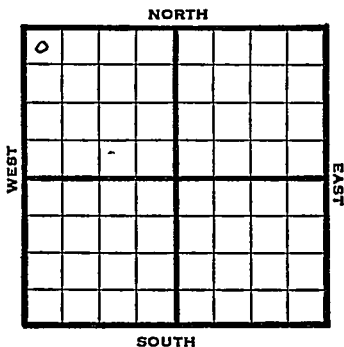
330' Ft. from N. Line

_____ Ft. from S. Line

_____ Ft. from E. Line

330' Ft. from W. Line

NW/C



1948	Eli 1730'	REPORT
5/26	Location	
6/1	"	
6/9	Rig	
6/16	"	
6/23	"	
6/29	"	
7/8	"	
7/14	150 bad hole	
7/21	15"@ 122'	
7/28	Drlg 440'	
	12"@ 475'	
	Drlg 1290'	
8/4	Drlg. 2030'	
8/11	8"@ 2267'	
	Drlg 2395'	
8/18	Lansing 2890'	
	5"@ 2902'	
	TD 2903'	
	SO	
8/25	"	
9/1	"	
9/8	TD 2909	2000 oil 24 hrs.
9/14	"	"
9/21	"	"
9/29	1000 acid Pump	93 bbls oil 1/4 hrs.

OVER

Map No. 72 Sec. 33 Twp. 14 R. 13W

Well No. 1 Carter

Murfin & Lindas Company

CORRECTION Contractor

NW/C

330 Ft. from N. Line

_____ Ft. from S. Line

_____ Ft. from E. Line

330 Ft. from W. Line

SECTION PLAT

0			

Russell County

Location _____

Rig up _____

Drilling and Remarks:

Reported

33-15-13W

RECORD

Cased _____ in., _____ ft.

Sand _____

Gas _____

Oil _____

Total Depth _____

PRODUCTION

1st 24 hrs. Nat. _____

1st 24 hrs. after shot _____

Gas _____ Cu. Ft.

Dry Hole _____

Abandoned _____

Date

JUN 1 1948 19 S. J. LEWIS Scout

Map No. _____ Sec. 33 Twp. 15 R. 13W

Well No. 1 Carter

Murfin & Lintas Company

FIRST REPORT Contractor

NW/C


SECTION PLAT

330 Ft. from N. Line

_____ Ft. from S. Line

_____ Ft. from E. Line

330 Ft. from W. Line



Russell County

Location X

Rig up _____

Drilling and Remarks:

RECORD

Cased _____ in., _____ ft.

Sand _____

Gas _____

Oil _____

Total Depth _____

PRODUCTION

1st 24 hrs. Nat. _____

1st 24 hrs. after shot _____

Gas _____ Cu. Ft.

Dry Hole _____

Abandoned _____

Date

MAY 26 1948 19

S. J. LEWIS Scout

Map No. 72 Sec. 33 Twp. 14 R. 13W

Well No. 1 Carter

Murfin & Lindas Company

COMPLETE

Contractor

NW/C

E. 1, 1930

SECTION PLAT

330 Ft. from N. Line

_____ Ft. from S. Line

_____ Ft. from E. Line

330 Ft. from W. Line

0			

Russell County

RECORD

Location _____

Cased _____ in., _____ ft.

Rig up _____

Sand _____

Drilling and Remarks:

Gas _____

Oil

Lans 2890

Total Depth 2909

5' @ 2902

20000 gal

Pump 100 oil

PRODUCTION

1st 24 hrs. Nat. _____

1st 24 hrs. after shot _____

Gas _____ Cu. Ft.

Dry Hole _____

Abandoned _____

372

Date

OCT 20 1948

19

S. I. LEWIS

Scout

1948 .

10/6 1000 acid
Pump 93 bbls oil 14 hrs.

10/13 "

10/20 TD 2909'
Lansing 2890'
5"@ 2902'
2000 acid
Pump 100 Oil Pot
38⁰ Gr.
Comp

COMPLETED