

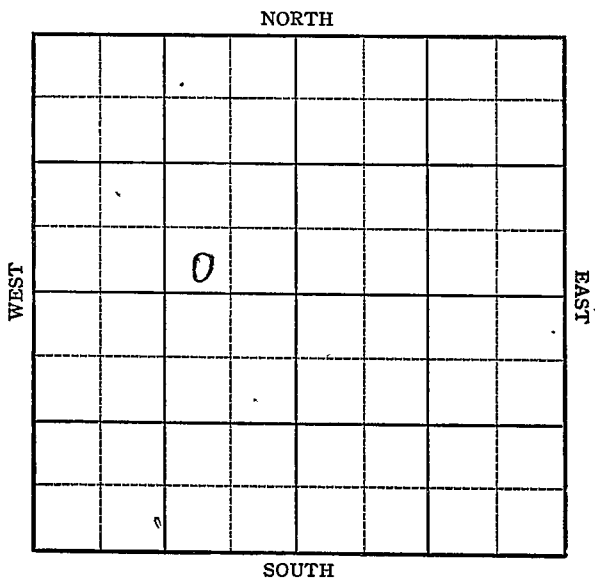
KANSAS Russell County

FORM 51 5M PETROL

Section 25 Township 14 Range 13W

Well No. 1 Goodheart

Company V. D. Sidey

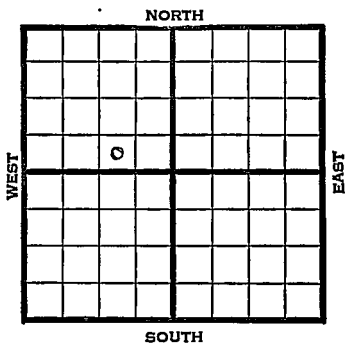


Sec. 25 Twp. 14 R. 13W

Well No. 1 Goodheart Farm
V. D. Sidney Company

Hall-Gurney

_____ Ft. from N. Line
330 Ft. from S. Line
990 Ft. from E. Line
_____ Ft. from W. Line



SW SE NW Elev. 1705

1945 REPORT

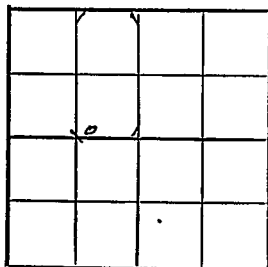
5/16	Location
5/24	"
5/31	"
6/8	"
6/14	"
6/21	"
6/28	Drlg. 210
7/3	Drlg. 310
7/11	12" @ 337 10" @ 640 Drlg. 1900'
7/19	8" @ 2355' Drlg.
7/26	Drlg. 2747
8/1	7" @ 2900 TD 2905' 50
8/8	Lans 2863 6" @ 2863 TD 2905 1600' oil
8/15	" "
8/22	Lans 2863 6" @ 2863 TD 2905 Pump 168 Pot. Grav. 40.0

COMPLETED

Kansas Pool Name Hall-GurneyMap No. 72 Sec. 25 Twp. 14 R. 13WWell No. 1 GoodheartV. D. Sidey CompanyFIRST REPORT Contractor

SW SE NW

SECTION PLAT

 Ft. from N. Line330 Ft. from S. Line990 Ft. from E. Line Ft. from W. LineRussellLocation XRig up

Drilling and Remarks:

RECORD

Cased in., ft.Sand Gas Oil Total Depth

PRODUCTION

1st 24 hrs. Nat. 1st 24 hrs. after shot Gas Cu. Ft.Dry Hole Abandoned

Date

MAY 16 1945 19S. J. LEWIS Scout

