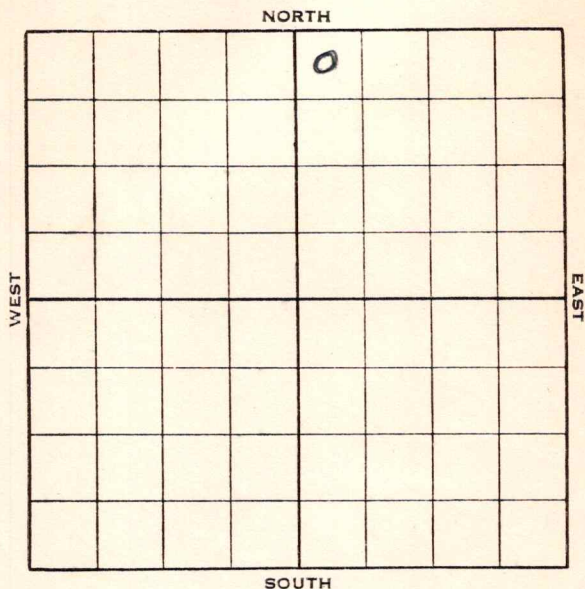


Section 12 Township 13 Range 18W

Well No. #1 Ubert

Company Atlantic



Sec. 12 Twp. 13 R. 18-W

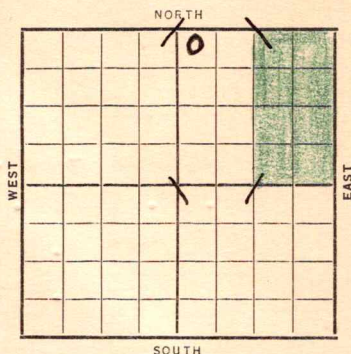
Well No. #1 Ubert Farm \_\_\_\_\_  
Atlantic Company \_\_\_\_\_

330 Ft. from N. Line

\_\_\_\_\_ Ft. from S. Line

\_\_\_\_\_ Ft. from E. Line

330 Ft. from W. Line



Elev. 2072

Date	REPORT
1938	
8/3	B.R.R.
8/12	12" - 91'. WOC.
8/19	Anhy 1295'. Dlg. 2520'.
8/23	Arbuckle 3597 T.D. 3605 <i>Simp. 3595</i>
	Show oil Running 7" 3600 (Telegram)
	Running 6' lower on Arbuckle than Bridgeport
	#1 Ubert (west offset) completed for 421 oil
	cut 20% water.
	Running 10' lower on Arbuckle than Bay #1 <del>2125</del> <sup>12</sup>
	Curtis (diagonal northwest offset) completed
	for 631 bbls.
	Running 7' lower on Arbuckle than Vickers #1
	Ubert north offset completed for 1201 bbls.
	Running 58' higher on Arbuckle than
	Glick-McMorrow #1 Staab dry hole
	SE SW SE 6-13-17W
9/1	Arbuckle 3597 7" 3600 Pay 3620-22
	T.D. 3626 Filled up 900 feet oil
	in 18 hrs. Shut down
	Building tanks (Tel)

OVER

Ellis

KANSAS

Map No. 71 Sec. 12 Twp. 13 R. 18W

Well No. 1 Ubert

Atlantic

Company

Contractor

FIRST REPORT


SECTION PLAT

330 NW NE Ft. from N. Line

\_\_\_\_\_ Ft. from S. Line

\_\_\_\_\_ Ft. from E. Line

330 Ft. from W. Line



Location \_\_\_\_\_

Rig up \_\_\_\_\_

Drilling and Remarks:  
**BRR**

RECORD

Cased \_\_\_\_\_ in., \_\_\_\_\_ ft.

Sand \_\_\_\_\_

Gas \_\_\_\_\_

Oil \_\_\_\_\_

Total Depth \_\_\_\_\_

PRODUCTION

1st 24 hrs. Nat. \_\_\_\_\_

1st 24 hrs. after shot \_\_\_\_\_

Gas \_\_\_\_\_ Cu. Ft.

Dry Hole \_\_\_\_\_

Abandoned \_\_\_\_\_

Date \_\_\_\_\_

AUG 3 - 1938 19

H. D. Hatfield

Scout

Map No. 71 Sec. 12 Twp. 13 R. 18

Well No. 1 Ubert

Atlantic Company

Contractor

COMPLETED

SECTION PLAT

NW NE

330 Ft. from N. Line

\_\_\_\_\_ Ft. from S. Line

\_\_\_\_\_ Ft. from E. Line

330 Ft. from W. Line

		0	

*Special*

Location \_\_\_\_\_

Rig up \_\_\_\_\_

Drilling and Remarks:

*1500 acid*  
*3500 acid*  
*399 potential*  
*pumps*

RECORD

Cased \_\_\_\_\_ in., \_\_\_\_\_ ft.

Sand *Arbuckle 3597*

Gas \_\_\_\_\_

Oil *3620-22*

Total Depth *3626*

PRODUCTION

1st 24 hrs. Nat. \_\_\_\_\_

1st 24 hrs. after shot \_\_\_\_\_

Gas \_\_\_\_\_ Cu. Ft.

Dry Hole \_\_\_\_\_

Abandoned \_\_\_\_\_

Date

SEP 7 - 1938

19

ORVAL MANNSCHRECK

Scout

726835

1938

9/7

Arbuckle 3597'.

Oil 3620-22'.

T. D. 3626'.

1500 acid.

3500 acid.

Potential 399 bbls. pumping.

COMPLETED