

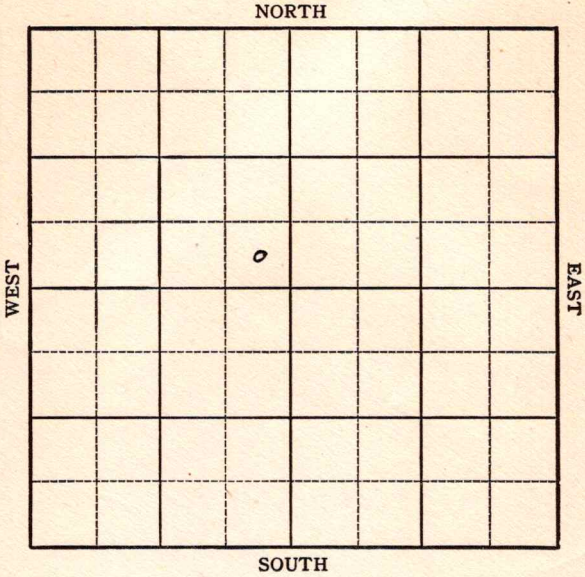
KANSAS

Ellis

Section 18 Township 13 Range 18W

Well No. #1 Miller

Company Virginia Drlg.



Ellis

KANSAS ✓

Sec. 18 Twp. 13 R. 18W

Well No. #1 Miller Farm

Virginia Drlg. Company

Virginia Drlg. Contractor

Wildcat

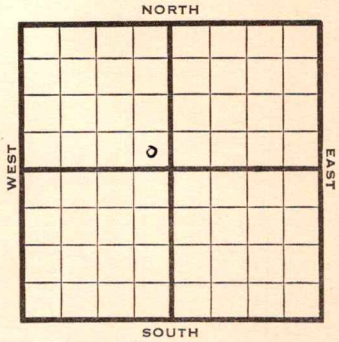
 Ft. from N. Line

330' Ft. from S. Line

330' Ft. from E. Line

 Ft. from W. Line

SE NW



1949

Elev 2148'

REPORT

11/2

8" @ 188'

11/9

Lansing 3470'

Drlg. 3660'

Fsg.

11/16

11/23

Cong 3762'

Drlg 3801'

11/30

TD 3851'

Arb. 3821'

Aband.

ABANDONED

Kansas

Map No. _____ Sec. 18 Twp. 13 R. 18W


Well No. 1 Miller

Virginia Drlg. Company

Virginia Drlg. Contractor

SE NW

FIRST REPORT
SECTION PLAT



_____ Ft. from N. Line

330 Ft. from S. Line

330 Ft. from E. Line

_____ Ft. from W. Line

Ellis County

Location _____

Rig up _____

Drilling and Remarks:

8" @ 188

RECORD

Cased _____ in., _____ ft.

Sand _____

Gas _____

Oil _____

Total Depth _____

PRODUCTION

1st 24 hrs. Nat. _____

1st 24 hrs. after shot _____

Gas _____ Cu. Ft.

Dry Hole _____

Abandoned _____

Date

NOV 2 1949 19

S. J. LEWIS Scout

Map No. _____ Sec. 18 Twp. 13 R. 18W

Well No. 1 Miller

_____ Virginia Drlg. _____ Company

ABANDONED

_____ Contractor

SE NW

E. 21/48
SECTION PLAT

_____ Ft. from N. Line

330 Ft. from S. Line

330 Ft. from E. Line

_____ Ft. from W. Line

Ellis County

Location _____

Rig up _____

Drilling and Remarks:

cu + 3821

RECORD

Cased _____ in., _____ ft.

Sand _____

Gas _____

Oil _____

Total Depth 3801

PRODUCTION

1st 24 hrs. Nat. _____

1st 24 hrs. after shot _____

Gas _____ Cu. Ft.

Dry Hole _____

Abandoned _____

Date

NOV 30 1949 19

S. J. LEWIS

Scout