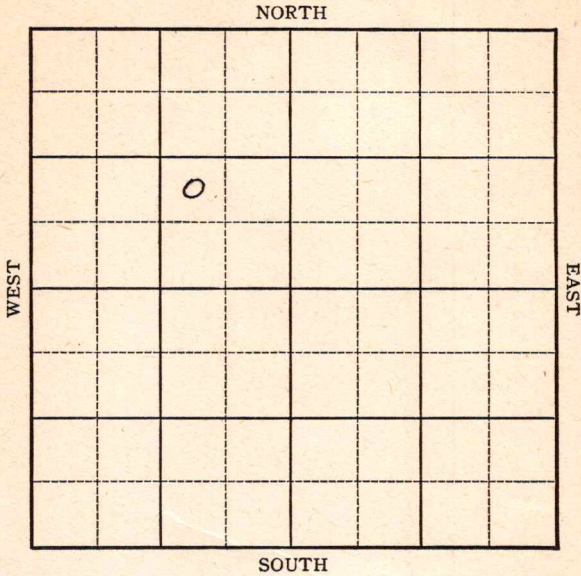


Section 9 Township 13 Range 19W

Well No. 1 Johnson

Company Don Inghin

6



KANSAS

Sec. 9 Twp. 13 R. 19W

Well No. #1 Johnson Farm

Don Inghin Company

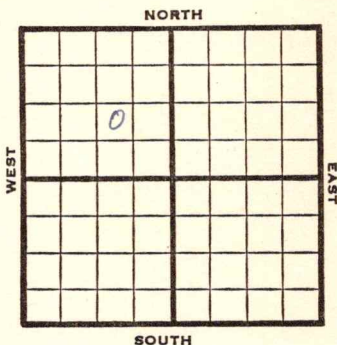
Yocements

_____ Ft. from N. Line

990 Ft. from S. Line

990 Ft. from E. Line

_____ Ft. from W. Line



NW SE NW

1946 **Elev 2126'** REPORT

5/22	RNA
5/29	10" @ 120'
	Anhy. 1455
	Drlg. 1870'
6/5	Drlg. 3244'
6/14	Lans 3472
	Cong 3740'
	3790 in Cong
8/	TD 3790'

ABANDONED

Kansas Pool Name Yocements

KANSAS

Map No. 70 Sec. 9 Twp. 13 R. 19W

Well No. 1 Johnson

Don Inglinh Company

FIRST REPORT Contractor

NW SE NW


SECTION PLAT

 Ft. from N. Line

990 Ft. from S. Line

990 Ft. from E. Line

 Ft. from W. Line



Ellis County

Location ✓

Rig up

Drilling and Remarks:

R N A

RECORD

Cased in., ft.

Sand

Gas

Oil

Total Depth

PRODUCTION

1st 24 hrs. Nat.

1st 24 hrs. after shot

Gas Cu. Ft.

Dry Hole

Abandoned

Date

MAY 22 1946 19

S. J. LEWIS Scout

Kansas Pool Name Yocemento Pool

KANSAS

Map No. 70 Sec. 9 Twp. 13 R. 19W

Well No. 1 Johnson

Don Ingling Company

ABANDONED Contractor

NW SE NW

^{E 1/2/26}
SECTION PLAT

_____ Ft. from N. Line

990 Ft. from S. Line

990 Ft. from E. Line

_____ Ft. from W. Line

	o		

Ellis County

Location _____

Rig up _____

Drilling and Remarks:

*Lans 8472
cong 3740
8290 in cong*

RECORD

Cased _____ in., _____ ft.

Sand _____

Gas _____

Oil _____

Total Depth 3790

PRODUCTION

1st 24 hrs. Nat. _____

1st 24 hrs. after shot _____

Gas _____ Cu. Ft.

Dry Hole _____

Abandoned _____

Date

JUN 12 1946

S. J. LEWIS

Scout

19