FORM 51 25M 8-50 WESTERN KANSAS Russell

Section 5 Township 15 Range 14-W

Well No. #1 Mitchell

Company J W Chenowerth

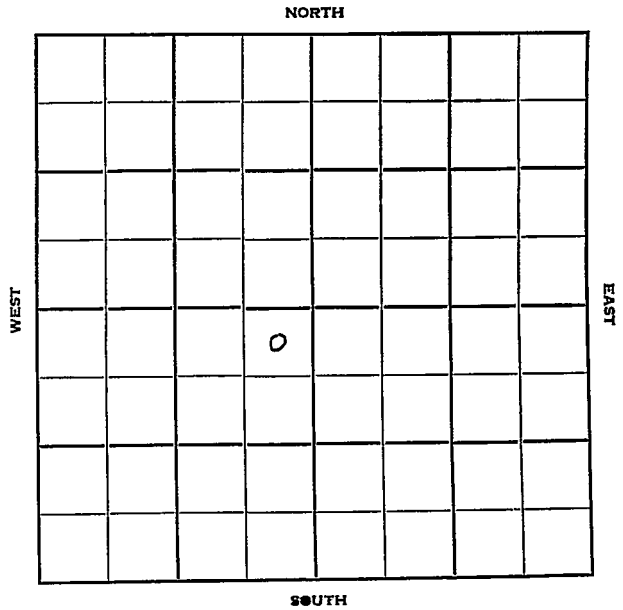

FORM 252-B
10M 11-50 PETROL

KANSAS Russell

Sec. 5 Twp. 15 R. 14-W ✓

Well No. #1 Mitchell Farm

J W Chenwerth Company

Stearns Drlg. Contractor

~~Gorham~~

330 Ft. from N. Line

Ft. from S. Line

330 Ft. from E. Line

Ft. from W. Line

NE NE SW

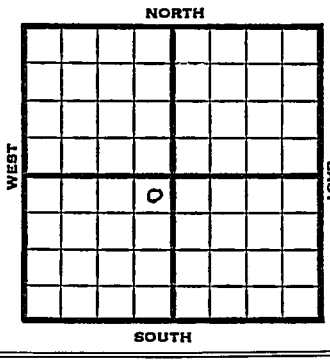

1951	Elev. 1776' REPORT
1/10	Spud 12-29-50 8" @ 313 Anhy 795 Heeb 2915 Lans 2975 DST 2988-3018 opn 1 hr rec 130' mud & sw
2/14	Spud 12-29-50 Oil Well TD 3221 8" @ 313' Anhy 795' Heeb. 2915' Lans. 2975' DST 2988-3018 opn 1 hr Rec. 130' mud & sw Arb. 3214-21 TD 4½" @ 3221 2/3118-21 FU 150' FU 1200' oil 3 days Comp. 35 bopd COMPLETED

FORM 275 FOR SALE BY KANSAS BLUE PRINT CO.

County Russell State Kansas

Sec. 5 (Blk. Twp.) 15 (Sur. Rge.) 14W Map No.

Operator J. W. Chenowerth

Well No. 1 Farm Mitchell

Elev. 1776 Location NE NE SW

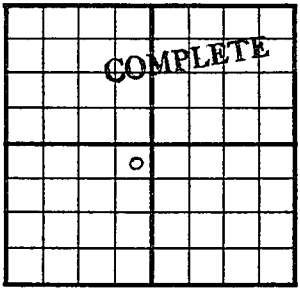

330 Ft. From N Line SW

330 Ft. From E Line Quarter

1st. Report

Completion FEB 14 1951

Remarks Gorham Pool

Stearns Drlg. - Contr.

Spudding Date 12-29-50

Drlg. Data Oilwell TD 3221

8" @ 313 Anhy 795 Heeb. 2915 Lans. 2975

DST 2988-3018 open 1 hr. Rec. 130' mud & sw Arb. 3214-21 TD 4½" @ 3221 2/ 3118-21 FU 150' FU 1200' oil 3 days.

Comp. 35 bopd

J. E. TYRA

FORM 275 FOR SALE BY KANSAS BLUE PRINT CO.

County Russell State Kansas

Sec. 5 (Blk. Twp.) 15 (Sur. Rge.) 14W Map No.

Operator J. W. Chenowerth

Well No. 1 Farm Mitchell

Elev. Location NE NE SW

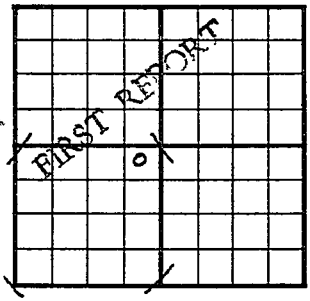

330 Ft. From N Line SW

330 Ft. From E Line Quarter

1st. Report JAN 1 0 1951

Completion

Remarks Stearns Drlg. - Contr.

Spudding Date 12-29-50

Drlg. Data Gorham Pool

8" @ 313 Anhy 795 Heeb. 2915

Lans. 2975 DST 2988-3018 open 1 hr.

Rec. 130' mud & sw

J. E. TYRA